


2018 Ramp & Roadway



Washington State Department of
Transportation

Northwest Region
Average Daily Volumes

Table of Contents

Summary Report.....	3
Legend.....	5
I-5.....	6
SR 18.....	37
I-90.....	44
SR 99.....	53
SR 167.....	56
I-405.....	62
SR 509.....	78
SR 518.....	82
SR 520.....	85
SR 522.....	91
SR 525.....	95
SR 526.....	97
SR 599.....	99
Appendix.....	101

RAMP AND ROADWAY TRAFFIC VOLUME REPORT

2018 SUMMARY REPORT

During 2019, the Traffic Management Center (TMC) of the Northwest Region updated the 2018 Ramp and Roadway Volumes Report. Traffic counts were taken from January 2018 through December 2018 from vehicle detection loops.

The following interstate and state highways are included in this report:

- 1) I-5 from the Pierce County Line to the Stillaguamish River
- 2) SR-18 from I-5 to Issaquah-Hobart Road
- 3) I-90 from 4th Ave S in Seattle to High Point Road
- 4) SR-99 from SR-599 Pacific Hwy S to SR-509 S. Holden Street
- 5) SR-167 from the Pierce County Line to I-405
- 6) I-405 from I-5 in Tukwila to I-5 in Lynnwood
- 7) SR-509 from S 188th St to 1st Ave Bridge S
- 8) SR-518 from SR-509 to I-5
- 9) SR-520 from I-5 to SR-202 Redmond Way
- 10) SR-522 from I-405 to US-2
- 11) SR-525 from Alderwood Mall Blvd to SR-99 Pacific Hwy
- 12) SR-526 from Airport Rd to I-5
- 13) SR-599 from I-5 to SR-99 Pacific Hwy

Average weekday volumes within $\pm 5\%$ of adjacent stations were reported in Ramp and Roadway. Volume data outside $\pm 5\%$ were considered unreliable and given a "NA" designation. AM and PM peak volumes were not balanced because they occurred at different times.

Average weekday volumes (AWD) were computed from Tuesday through Thursday data. AM and PM peaks correspond to the highest hourly volumes. If a peak occurred outside of 6 to 9:45 AM or 2:30 to 6:45 PM, it is indicated in the report with an asterisk (*). The peak times for those locations were noted in the appendix.

NOTE: All roadway drawings are NOT drawn to scale.

2018 SUMMARY REPORT

Special thanks go to the Northwest Region Traffic Management Center engineers, technicians, and interns for their hard work in compiling and analyzing the data for this report.

An electronic copy of the ramp and roadway data sheets contained in this report is also posted on our website at the following address:


<http://www.wsdot.wa.gov/Northwest/TrafficVolume>

For more information on this report, please contact:

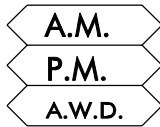
Traffic Management Center
15710 Dayton Avenue North
P.O. Box 330310
Seattle, WA 98133-9710

Telephone: (206) 410-0010 (message)
Fax: (206) 440-4804

LEGEND



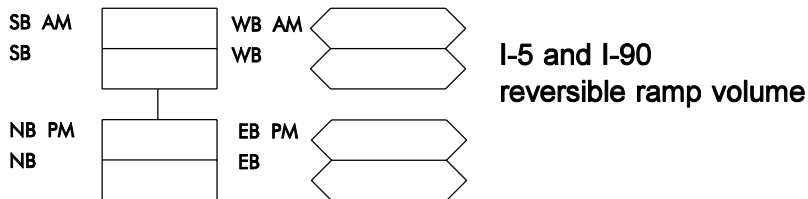
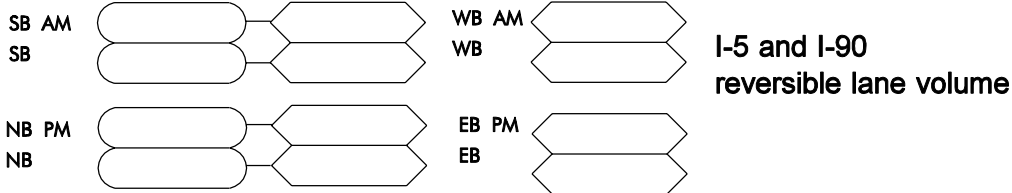
ramp volume



high-occupancy vehicle (HOV) lane volume



mainline volume
(does not include HOV lane volume)



HOV facility



beginning or end of HOV facility



metered ramp shoulder



peak hour occurred outside of normal peak hour
(6 to 9:45 AM or 2:30 to 6:45 PM; See Appendix)

S

speed data available at this location

T

data obtained from tube counters

A.M.

am peak hour volume

P.M.

pm peak hour volume

CONSTR

data not available due to construction

A.W.D.

average weekday volume

N.A.

data not available



Pierce County Line

S 375TH ST

Federal Way WeighStn

Enchanted PKWY

S

5510	670*
5590*	1200*
86520	11790

S

5510	630*
5650*	1180
86520	11320

S

5430	610*
5600*	1180
84890	11010

S

5770	550*
5950*	1110
89450	10140

NA
NA
NA

WEIGH STATION

WEIGH STATION
REST AREA

NA
NA
NA

130*
120*
1520

S

5750*	1110*
4740*	650
86120	11940

S

6300*	1120*
5260*	640
91290	11640

S

6100*	1130*
5040	640
88930	11570

S

6240*	1130*
5330*	650
91620	11470



Washington State
Department of Transportation



1
OF
31

EXIT 142A\B

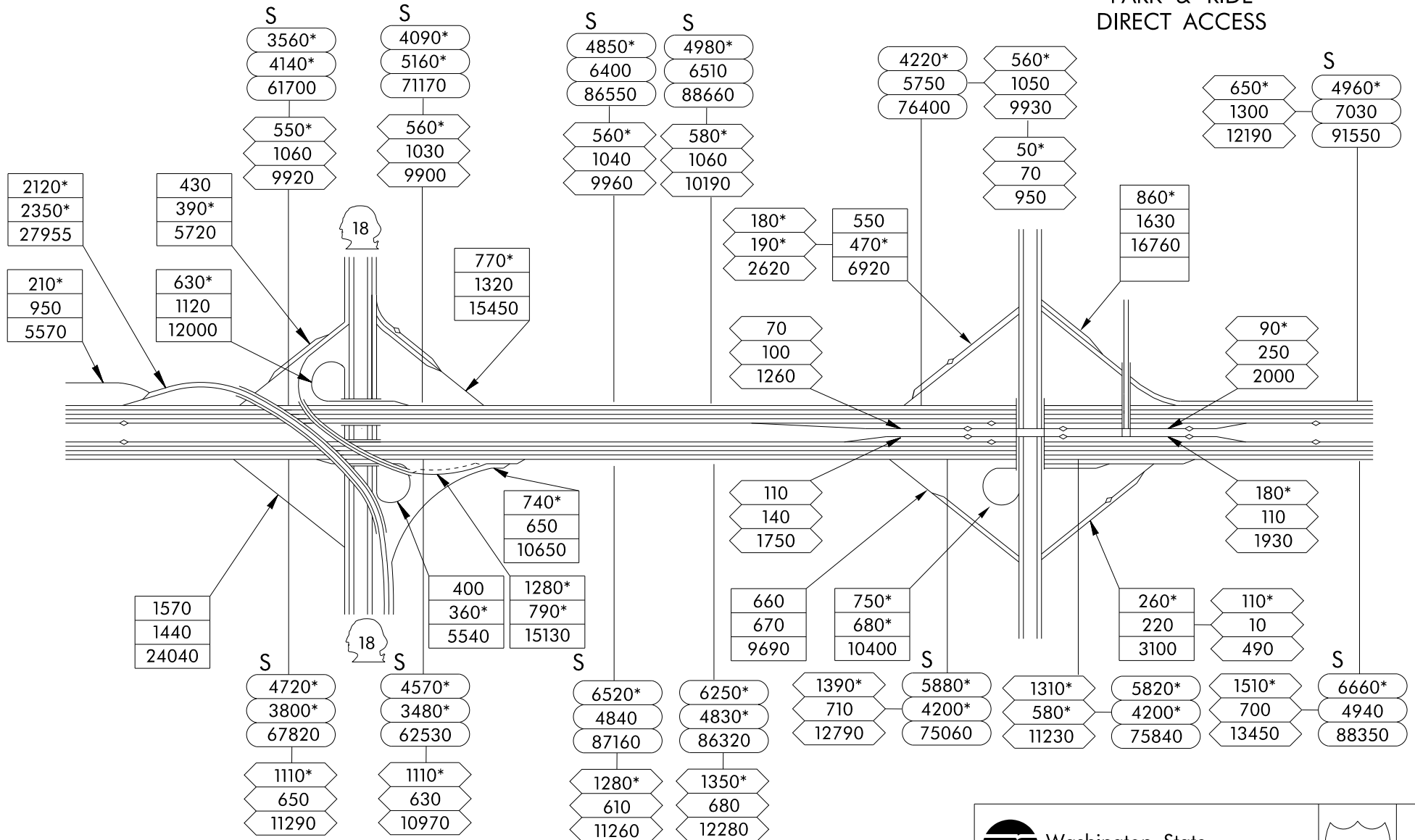
SR 18

EXIT 143

S 320TH ST

S 317TH ST
PARK & RIDE
DIRECT ACCESS

S 308TH ST



Washington State
Department of Transportation



2
OF
31

S 298TH ST

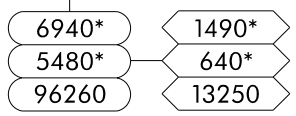
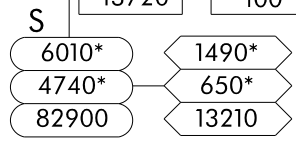
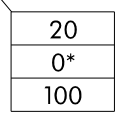
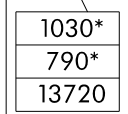
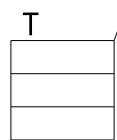
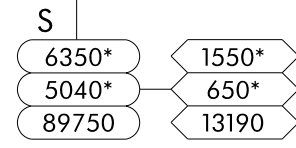
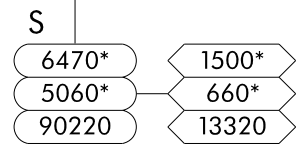
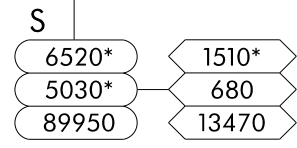
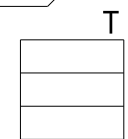
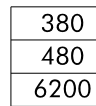
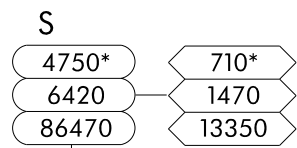
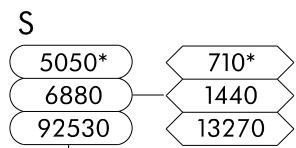
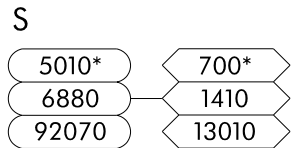
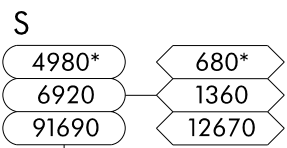
S 288TH ST

S 282ND ST

EXIT 147

S 272ND ST

S 266TH ST



EXIT 149AB

SR 516

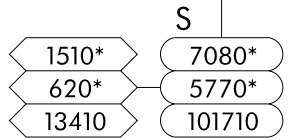
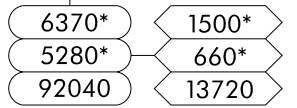
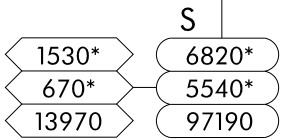
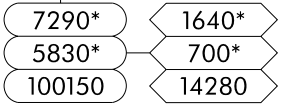
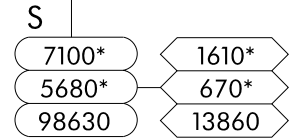
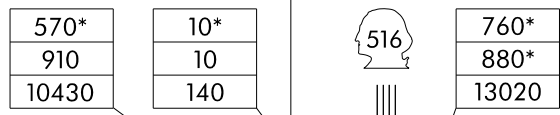
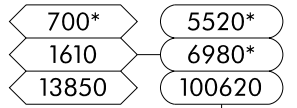
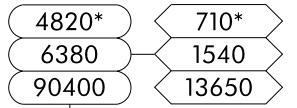
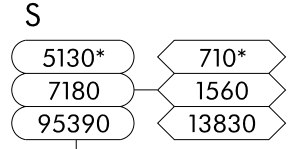
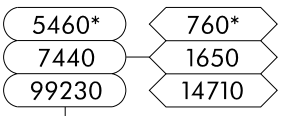
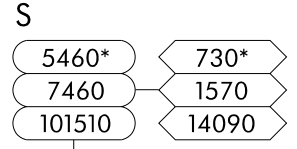


S 260TH ST

S 252ND ST

S 243RD ST

S 216TH ST



Washington State Department of Transportation



4 OF 31

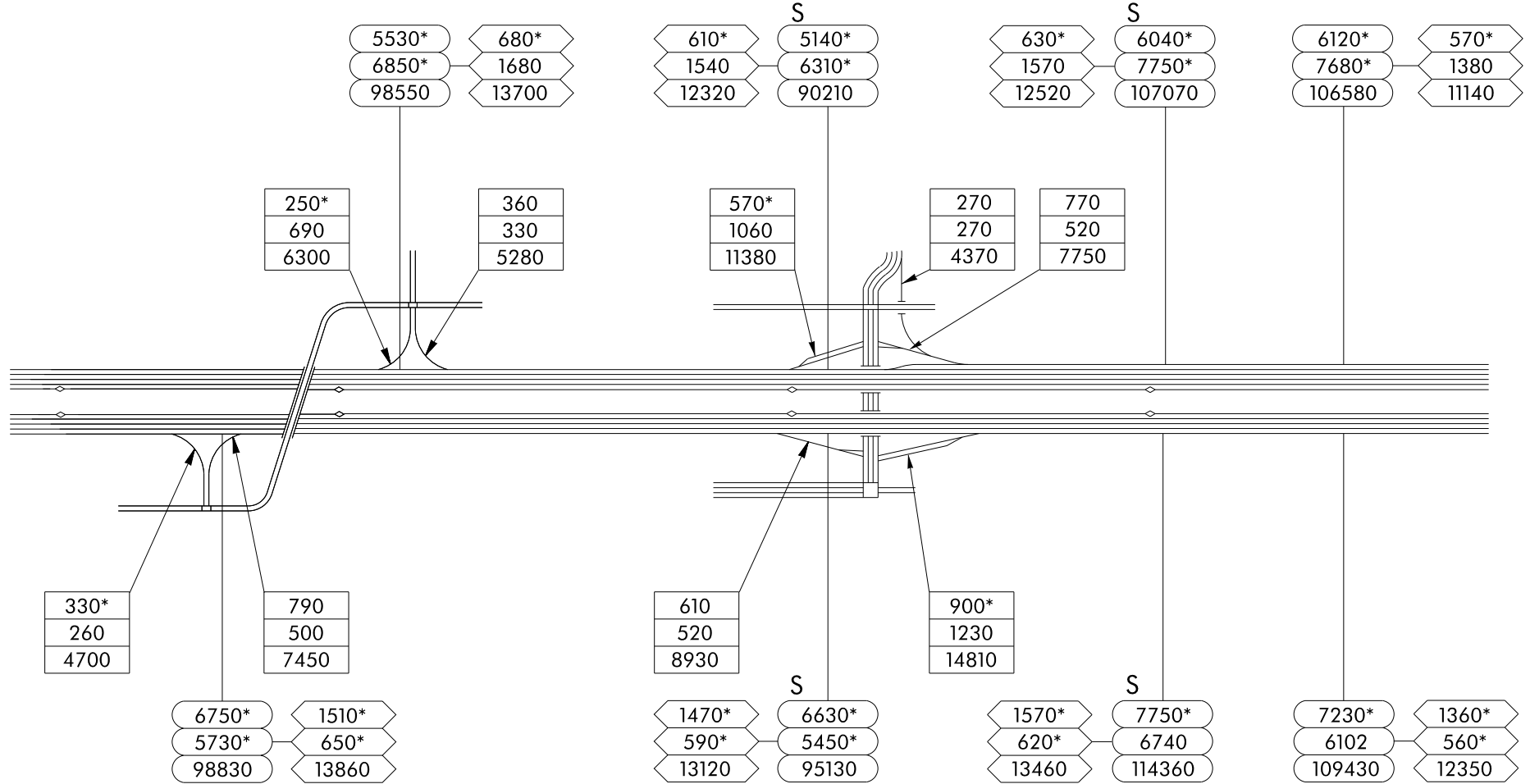


EXIT 151
S 200TH ST
MILITARY RD

EXIT 152
S 188TH ST
ORILLIA RD

S 184TH ST

S 178TH ST



Washington State
Department of Transportation



5
OF
31

S 172ND ST

EXIT 154A
KLIICKITAT DR
SOUTHCENTER PKWY

EXIT 154A/B
SR 518
I-405

EXIT 154B
S 154TH ST
SOUTHCENTER BLVD



S

6110*	510*
7690*	1250
108980	10190

4550*
6470
84340

1590	360*
1670	680
26020	7530

4750*	760*
6680*	1520
87830	14530

METERED

1180*	230*
1350*	550
17840	5090

S

1200
660
12630

518

1090*	NA
1010*	NA
17750	NA

800*
1040
11340



T

S

340
710
6650

T

1020	1690*
990	1340*
16090	22820

550
180
3470

405

1100*	1750*
1120*	1290*
18530	23930

METERED

650*	100
850	60
9930	890

7330*	1260*
6190*	560
109480	11630

5070*
3270
61960

7840*	1100
5740*	500
107510	10070



Washington State
Department of Transportation



6
OF
31

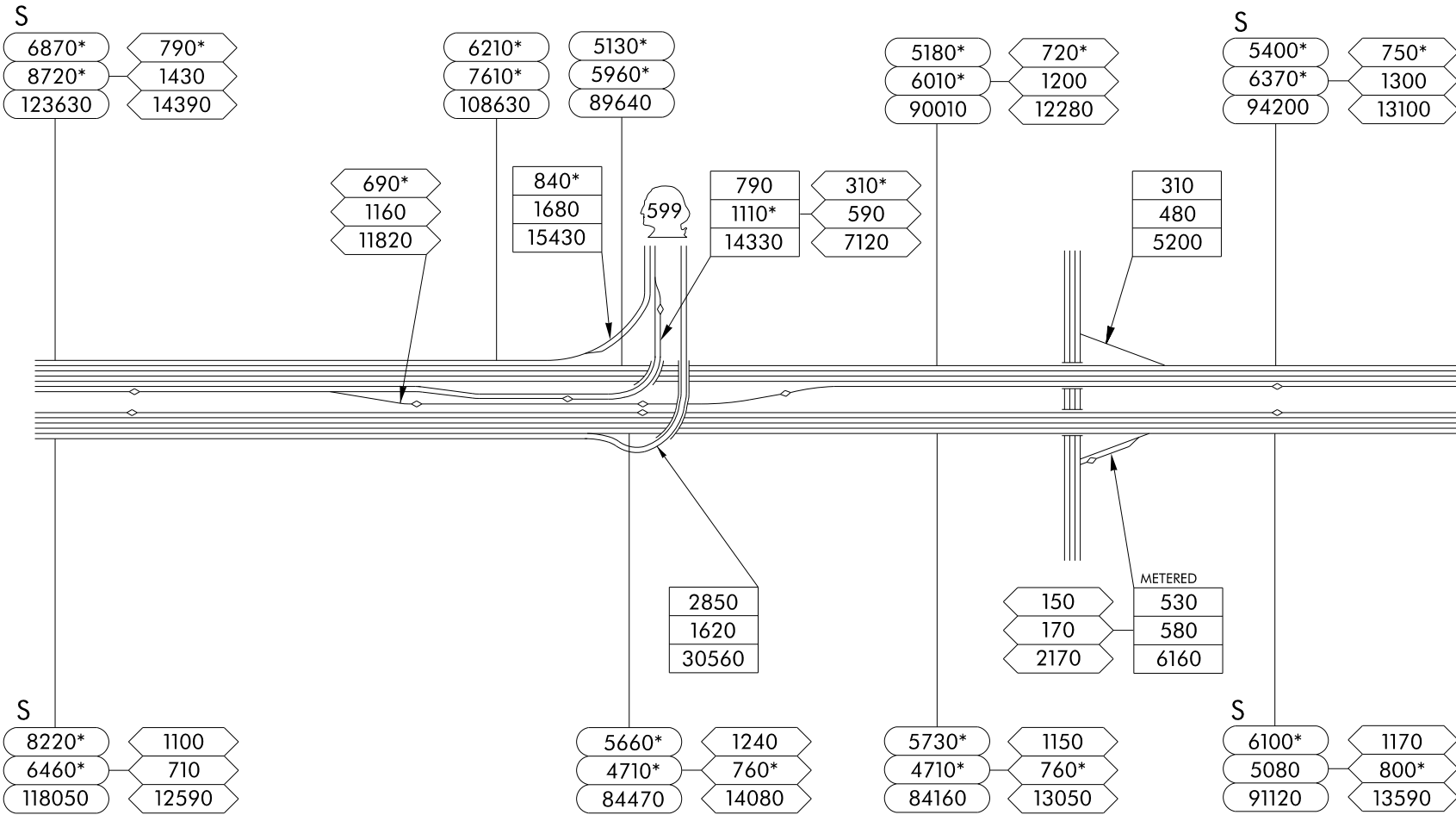


S 144TH ST

EXIT 156
SR 599

EXIT 156
INTERURBAN
AVE

S 129TH ST



Washington State
Department of Transportation



7
OF
31

EXIT 157
SR 900
M L KING JR WAY S

EXIT 158
S BOEING
ACCESS RD

S NORFOLK ST

S BENEFIT ST

S THISTLE ST



4540*	800*
5430*	1300
79320	13860

5220*	850*
6240	1340
90380	14570

S

5460*	900*
6800	1400
99730	15520

S

5740*	990*
6730	1550
99440	17410

S

5380*	910*
6740	1440
98230	15940

METERED

700
770*
10790

100*
400
2652

750
1060
11060

1210*
1820
22050

NA
NA
NA

NA
NA
NA

1230
1980
20650



1140
840
11640

NA
NA
NA

580
310
5140

1090
810
11200

1480
1100
17130

METERED

340
410*
4390

20*
40
390

380*
560*
6420

800
240*
5550

S

5870*	1270
4600*	860*
82220	14470

S

6270*	1190
5000	800*
86650	13470

S

5940*	1260
5070	830*
88850	14520

S

6810*	1410
5680*	920*
93630	15010

S

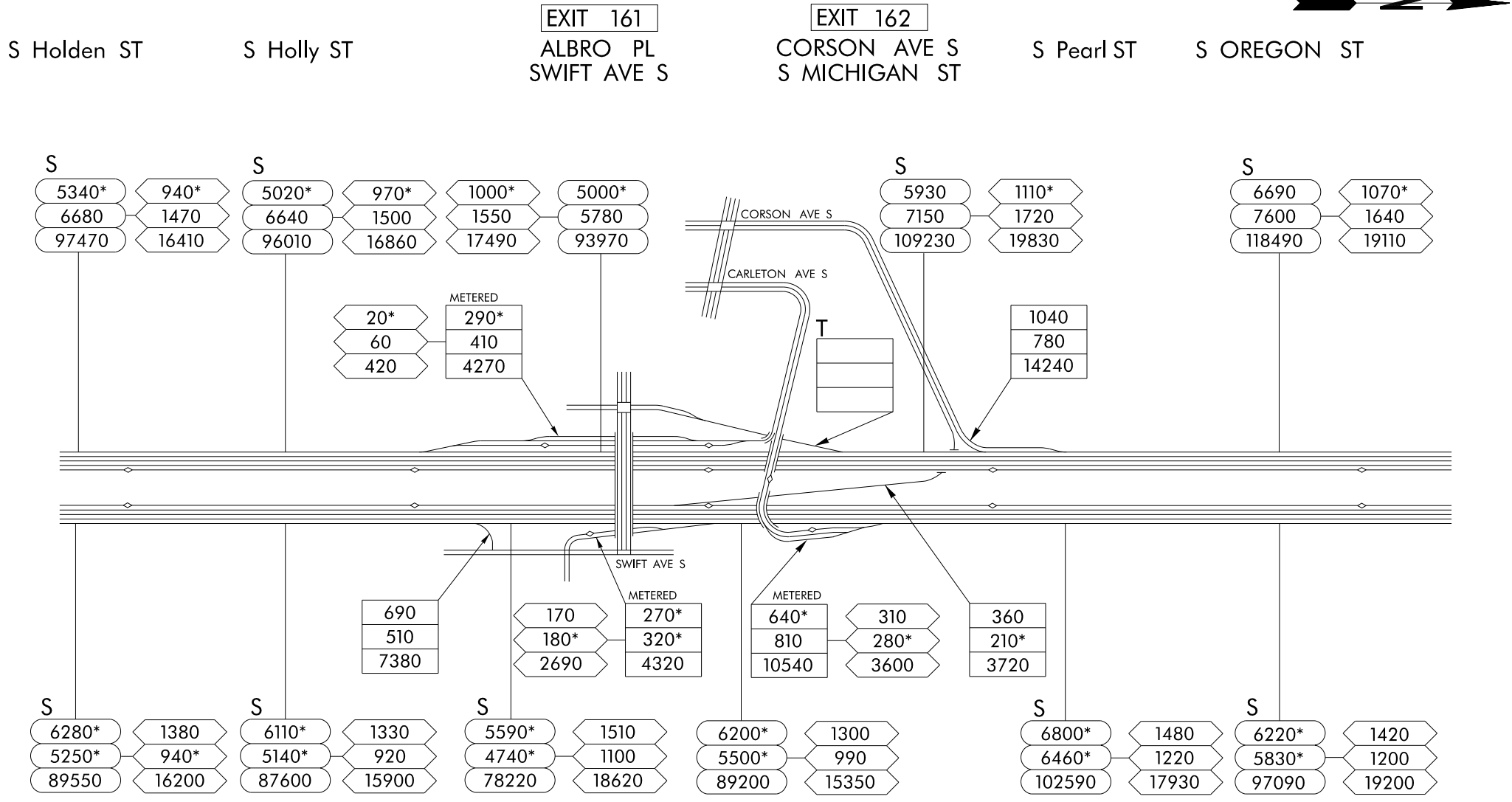
6320*	1320
5270*	880*
89820	15060



Washington State
Department of Transportation



8
OF
31



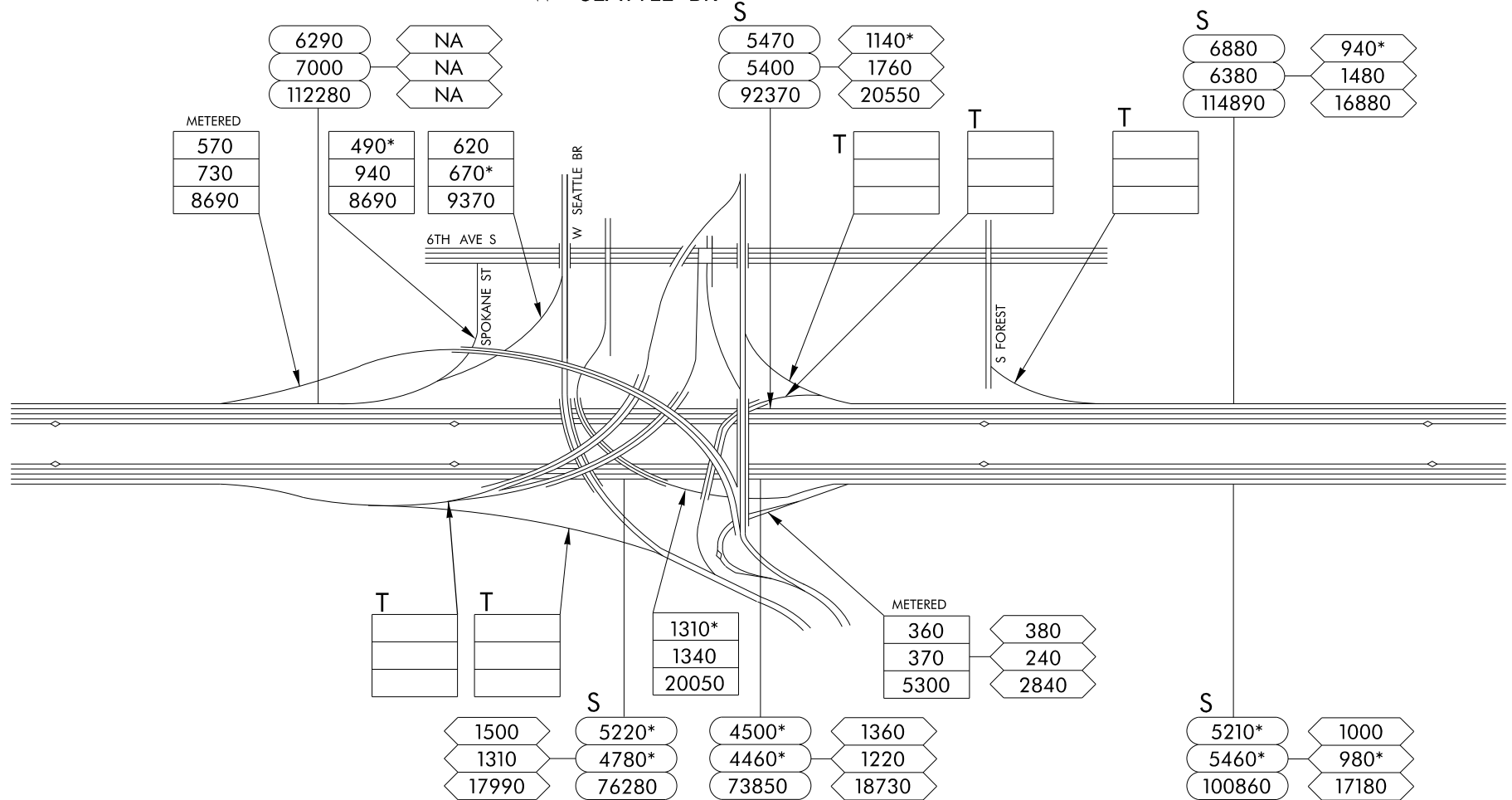
EXIT 163/163A

S SPOKANE ST
COLUMBIAN WY
W SEATTLE BR

EXIT 163B

S FOREST ST

S HOLGATE ST



Washington State
Department of Transportation



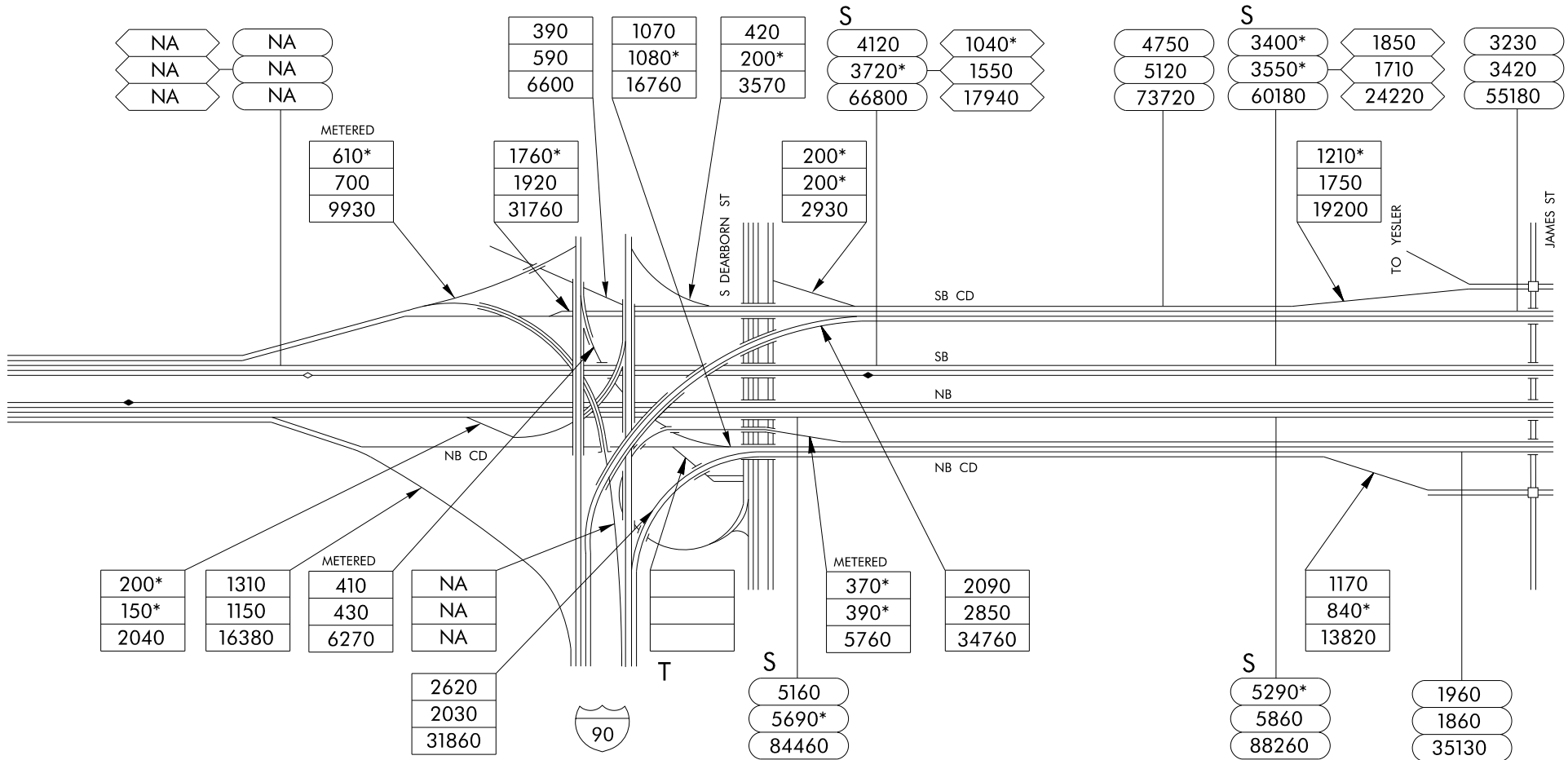
10
OF
31

EXIT 164A
COLLECTOR-DISTRIBUTOR

EXIT 164B
4TH AVE S DEARBORN ST

YESLER WAY

JAMES ST



* es16466_MMN_Stn includes only lanes 1 and 2 for metering purposes.
*_MN_Stn includes only lanes 3 and 4.



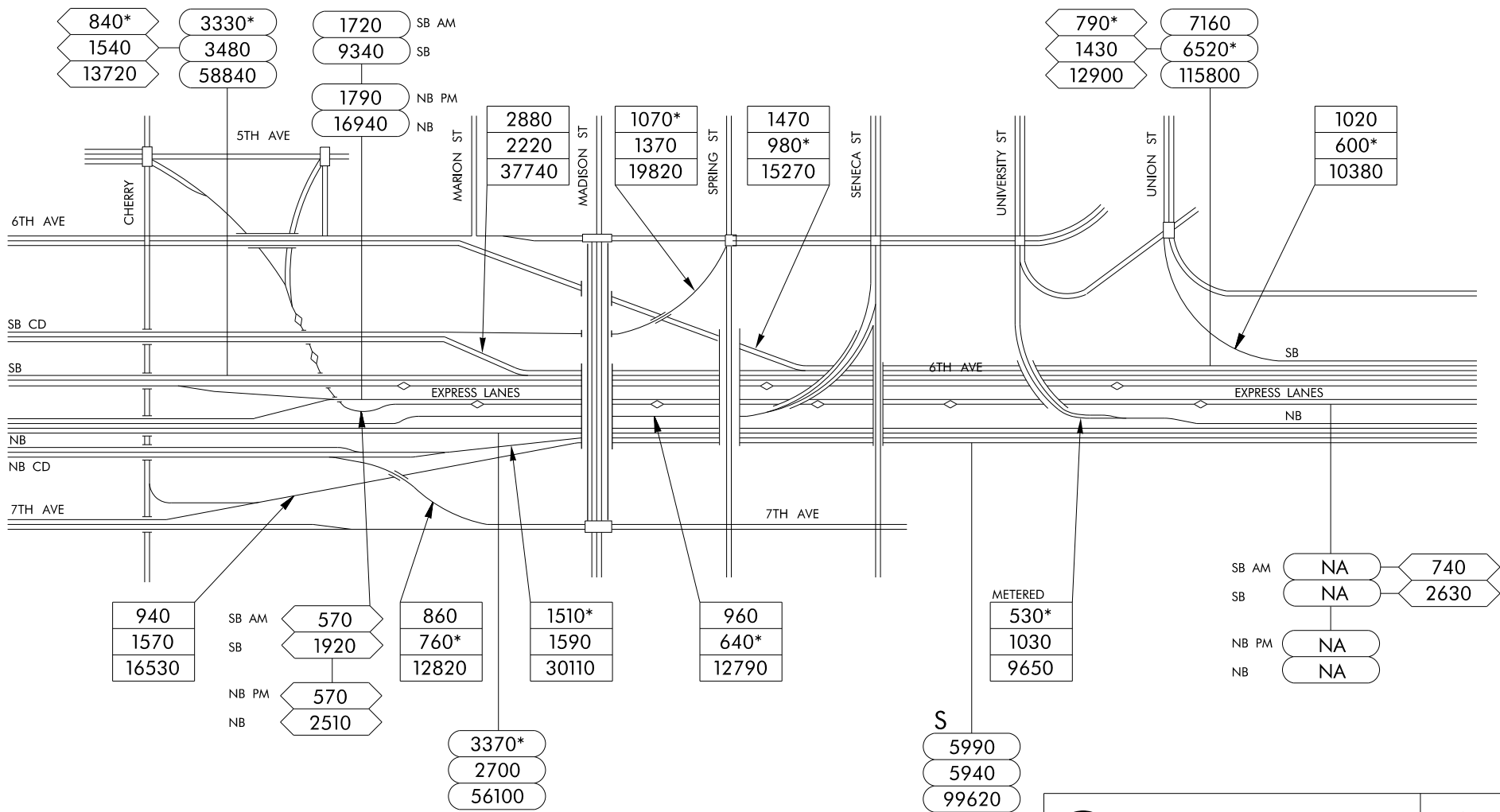
Washington State
Department of Transportation



CHERRY ST

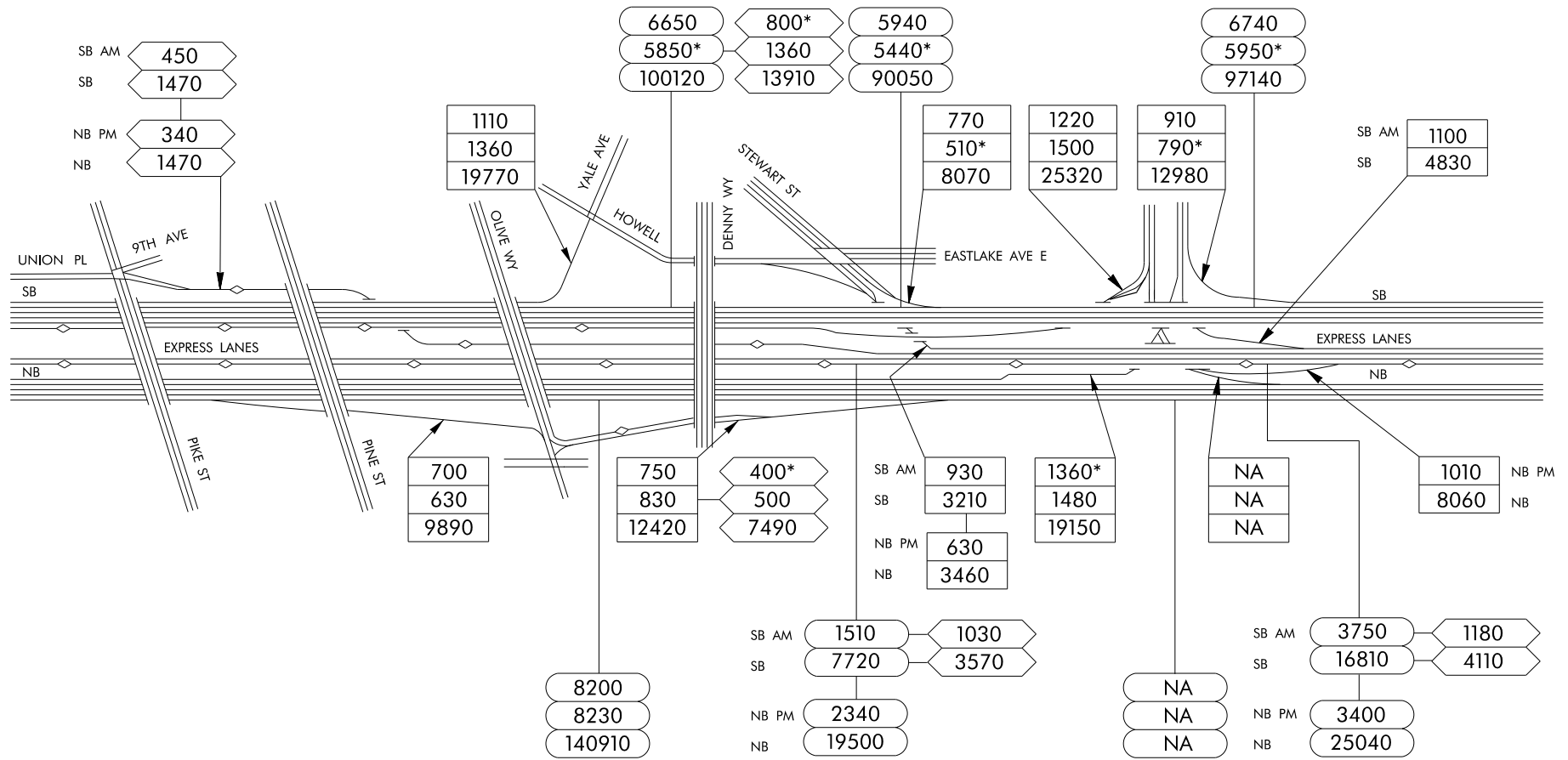
MADISON ST

UNIVERSITY ST



EXIT 166
DENNY WAY

EXIT 167
MERCER ST





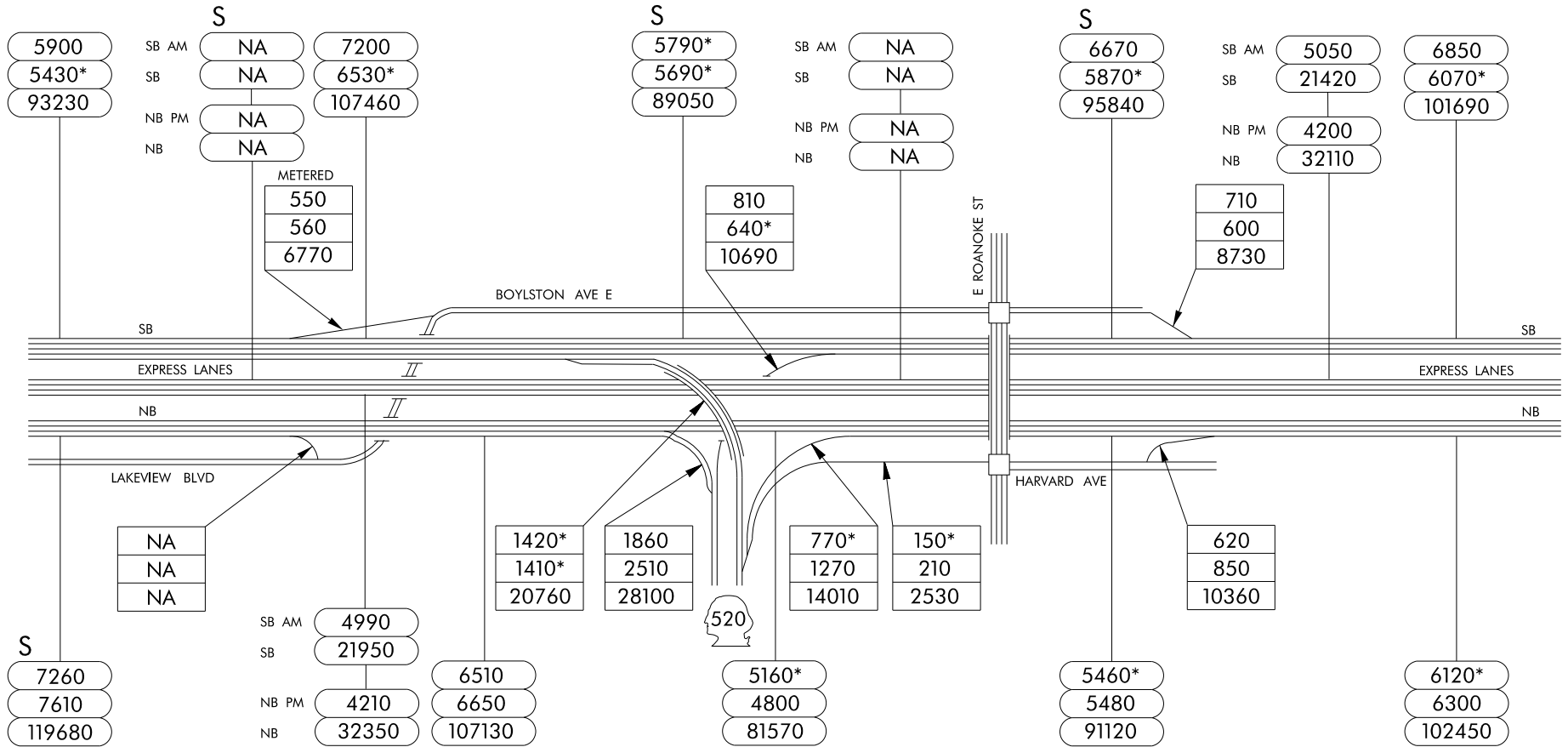
E GALER ST

EXIT 168A
BOYLSTON AVE
LAKEVIEW BLVD

EXIT 168B
ROANOKE ST
SR 520

EXIT 168A
HARVARD AVE
ROANOKE ST

SHIP CANAL
BRIDGE



Washington State
Department of Transportation



14
OF
31

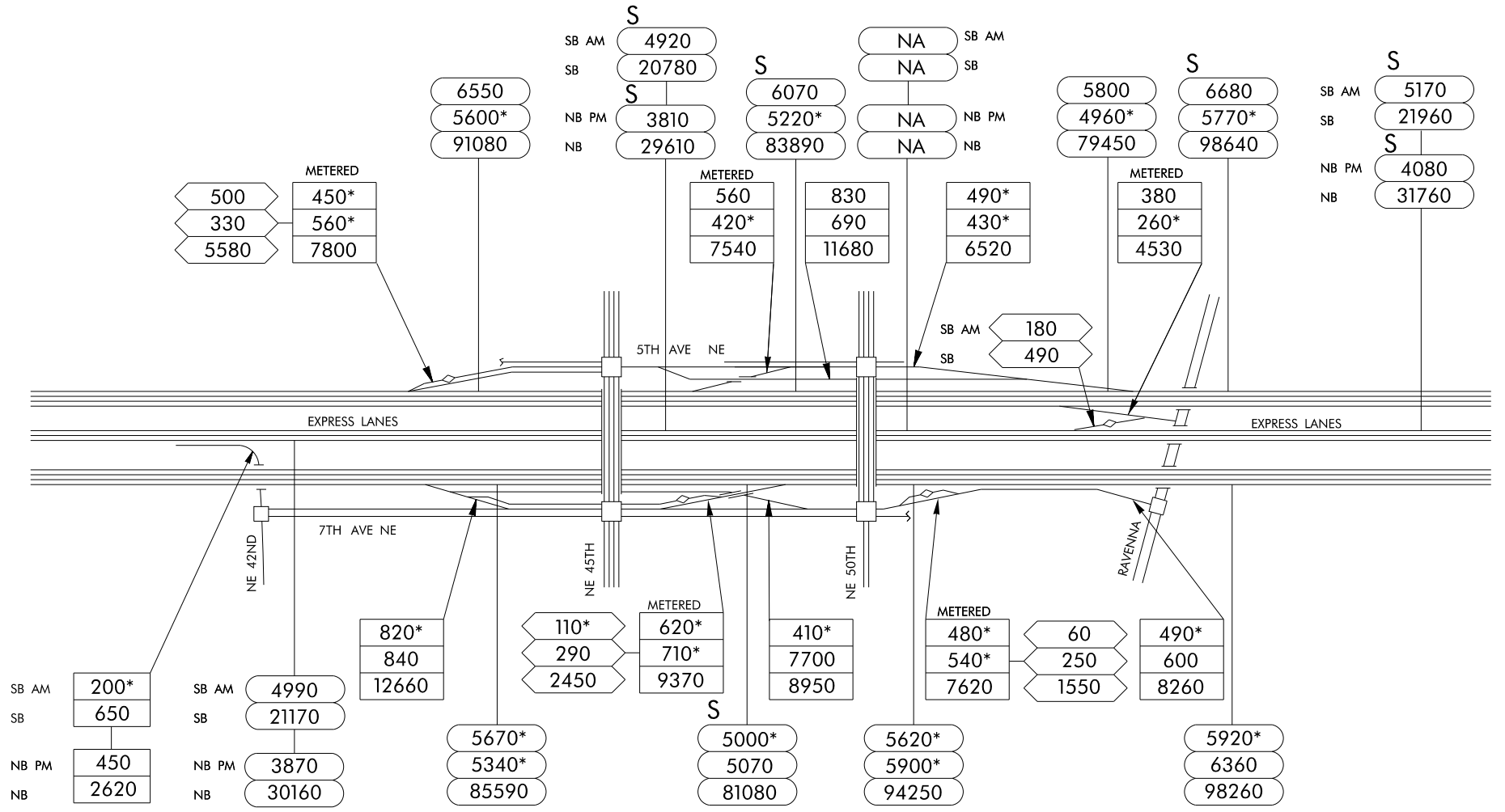
NE 42ND ST

EXIT 169

NE 45TH ST

NE 50TH ST

RAVENNA BLVD



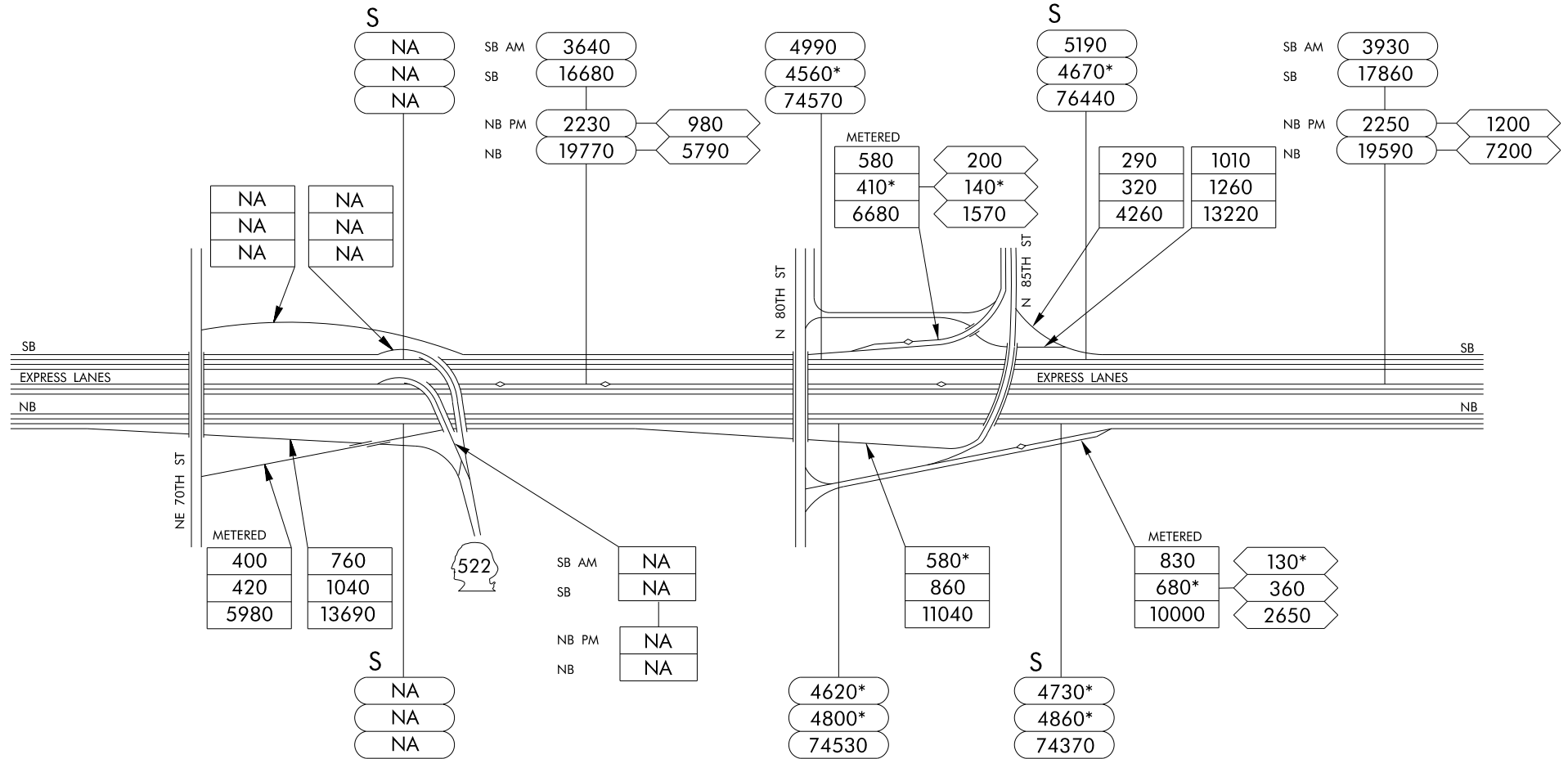
Washington State Department of Transportation



15 OF 31

EXIT 171
NE 70TH ST
LAKE CITY WY

EXIT 172
NE 80TH ST
NE 85TH ST



NE 92ND ST



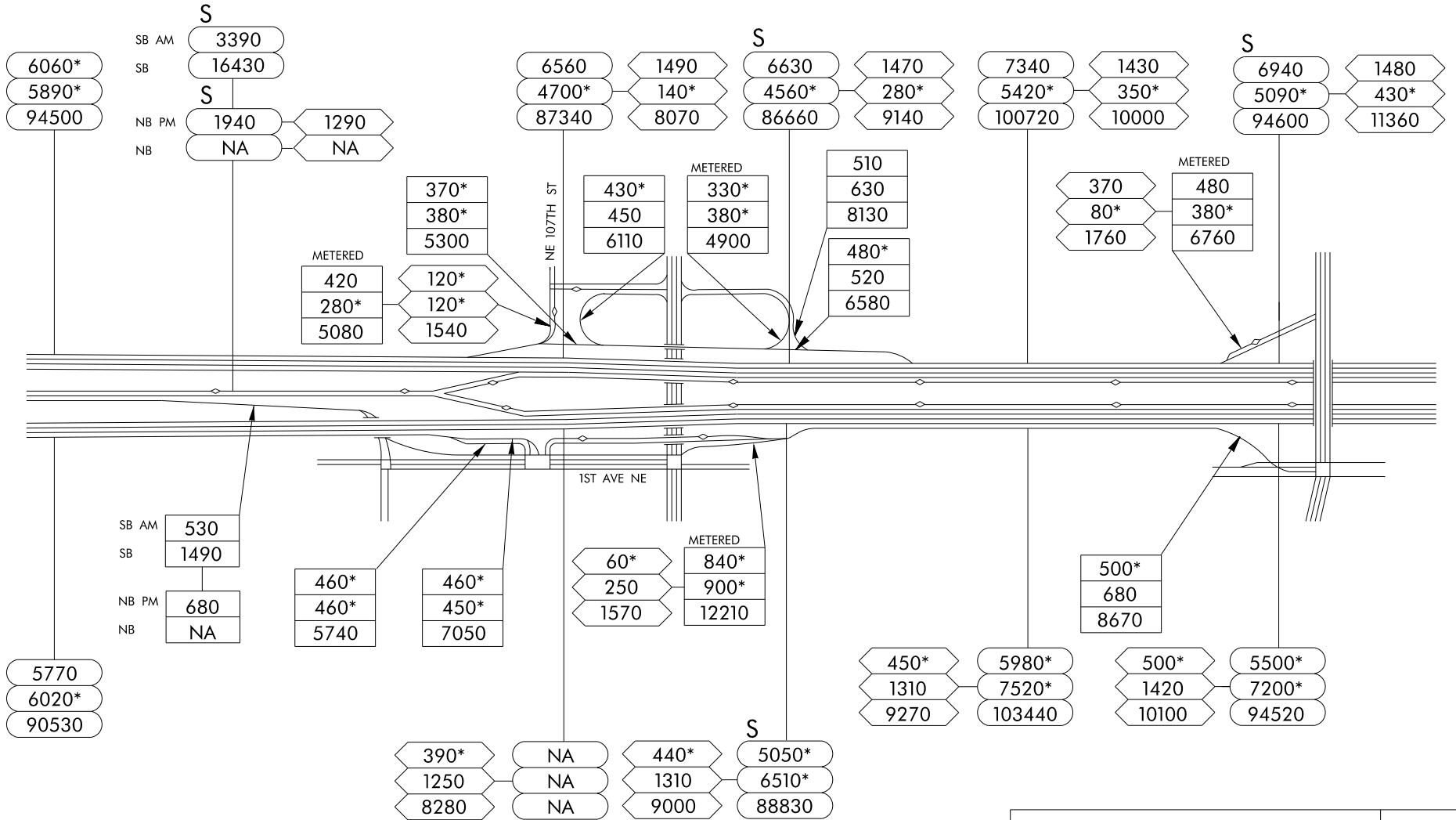
EXIT 173

NE NORTHGATE WY

NE 120TH ST

EXIT 174

NE 130TH ST



Washington State Department of Transportation



NE 137TH ST EXIT 175 SR 523 NE 145TH ST NE 155TH ST METRO NORTH BASE EXIT 176 NE 175TH ST

6780 1450
5070* 530*
94890 12440

S
5410* 1500
4080* 610
74560 13590

5830* 1550
4890 690
85840 14520

S
5970* 1650
5110 750
88380 15500

1540 5370*
730 4460
14550 76280

1720
650*
13870

523

720* 10
1020 10
12080 100

METRO ONLY
50*
50*
550

METRO ONLY
60*
70*
630

METERED
480
440*
7080

310
90
2200

440*
580
6700

5TH AVE NE

670*
1030
12540

S
0*
0
10

METERED
590
640*
8410

70*
240
1880

METRO ONLY
60
60*
830

METRO ONLY
60
50
750

EXIT TO NE 175TH ONLY
540*
790
9530

METERED
500*
720*
7960

40*
270
1460

S
5350* 490* 4650* 500*
6690* 1370 5750* 1400
92480 9870 79210 10120


5360* 500*
6450* 1430
90040 10400

S
5670* 550*
6660* 1610
92890 11390

530* 4850*
1520 5360*
11280 82310



Washington State
Department of Transportation



208TH ST SW

LYNNWOOD
PARK & RIDE
DIRECT ACCESS

EXIT 181A

44TH AVE W

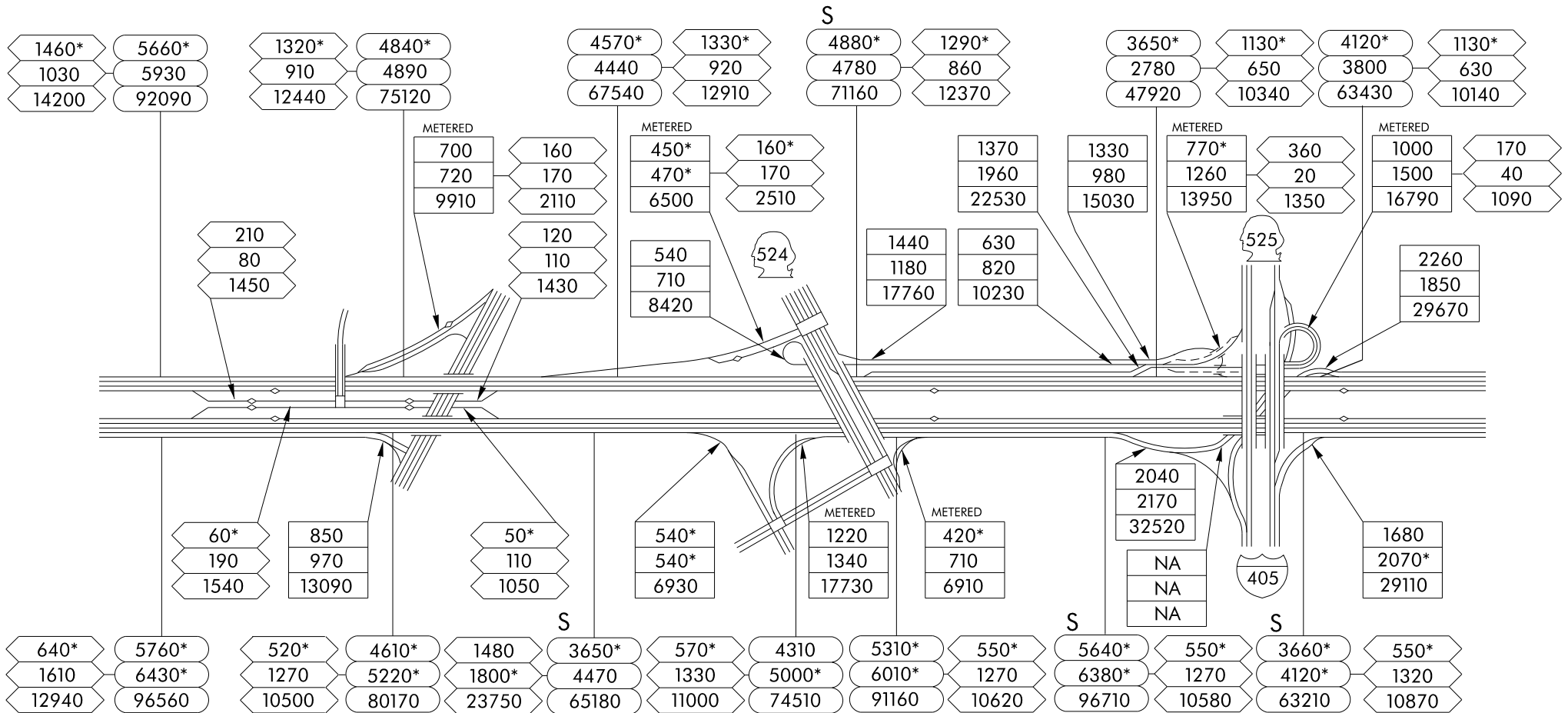
EXIT 181/181B

ALDERWOOD MALL PKWY
196TH ST SW

28TH AVE W

EXIT 182

I-405
SR 525



EXIT 183



175TH ST SW

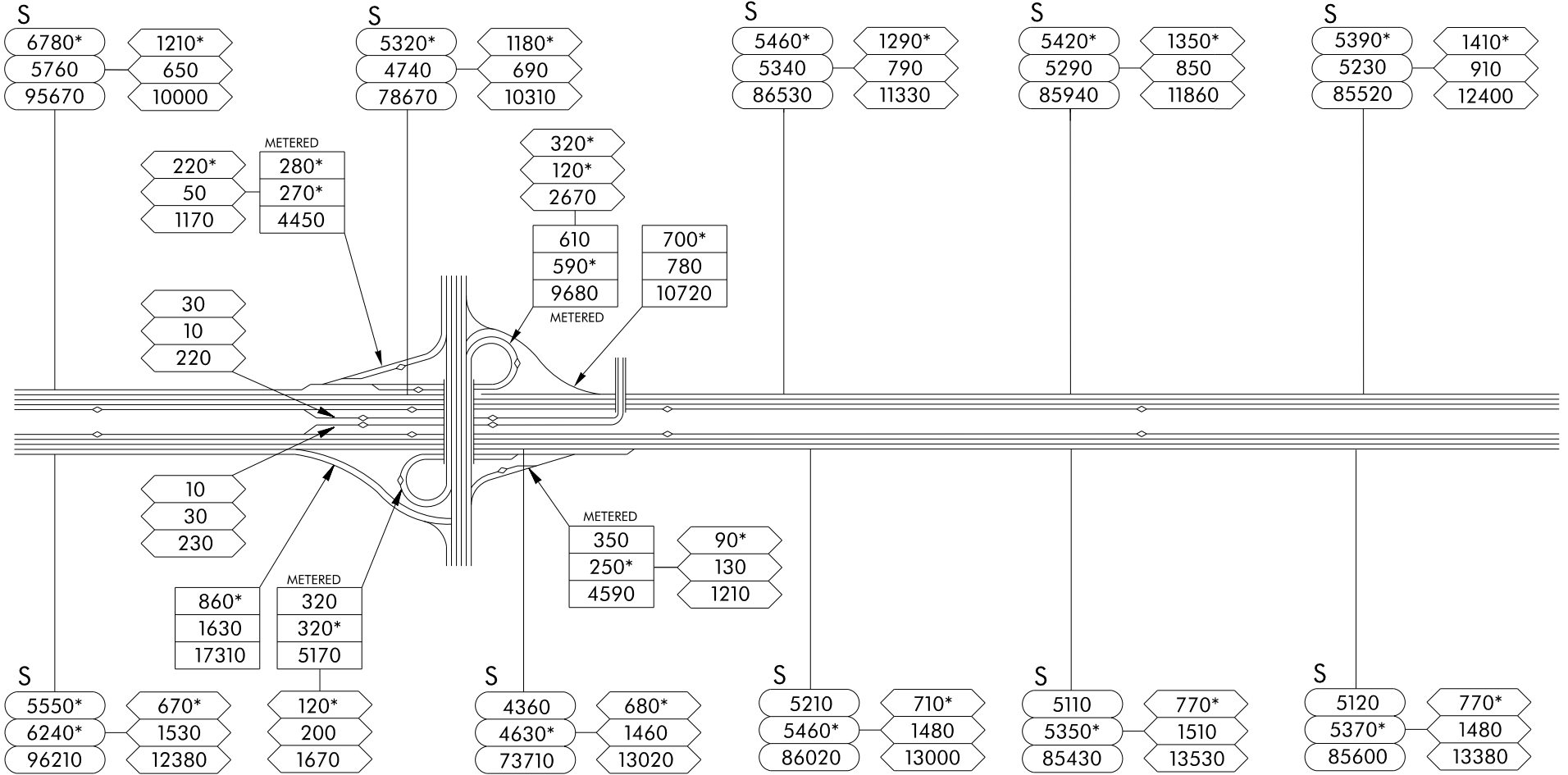
164TH ST SW

ASHWAY
PARK & RIDE
DIRECT ACCESS


156TH ST SW

148TH ST SW

140TH ST SW



Washington State
Department of Transportation



21
OF
31

EXIT 186

SR 96
128TH ST SW



134TH ST SW

122ND ST SE

118TH ST SE

S

5470*	1330*
5220	910
85650	11960

4300*	1300*
4250	950
67710	11970

S

5000*	1430*
5500	1060
85700	13110

S

4980*	1240*	250*
5470	950	140
84910	11370	2280

370*	METERED	NA
100	1040	NA
2050	950*	NA
	15760	

880*	T
1250	
16280	



S

5500	760*
5470*	1440
85740	13220

4380	760*
4300*	1390
68910	13760

S

5700	810*
5490*	1400
84930	13270

S

5680	820*
5460*	1390
85050	13240



Washington State
Department of Transportation



112TH ST SE
PARK & RIDE

106TH ST SE

EVERETT MALL
WAY

EXIT 189



77TH ST SE

SR 526
SR 99, SR 527

4920*	1070*
5420	970
82540	11380

1200*	4880*
980	5380
11710	82210

3770*	1050*
3710	760
59460	10080

3810*	1040*
3760	700
59590	10000

6420*	1020*
5850*	680
95190	9970

60*
50*
370

80*
70*
940

1000*
1170
15860

110*
300
2430

610*
1230
11990

620*
540
8930

1790*
1600*
20110

1010
1200
16200

2800*
2740
36130



REST AREA
WEIGH STATION

PARK & RIDE

540*
830
9460

1810
920*
16370



830
1020*
12850

580
450*
6590

T

3490	690*
3720*	1160
56340	11520

5700	690*
7020*	1280
91070	11190

5480	690*	80*	680*	5500
5270*	1130	140	1100	5310*
82890	10770	1580	10310	81910

3470	710*
3700*	1160
56260	11620



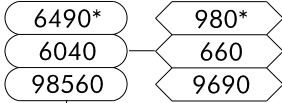
Washington State
Department of Transportation



23
OF
31

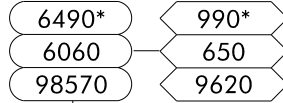
73RD ST SE

S



LEXINGTON AVE SE


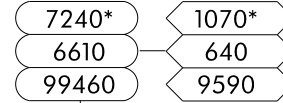
S



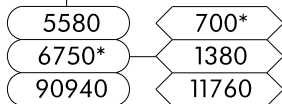
LINCOLN ST



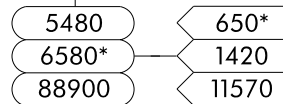
S



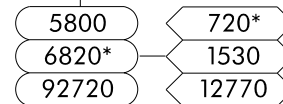
S



S



S



Washington State
Department of Transportation

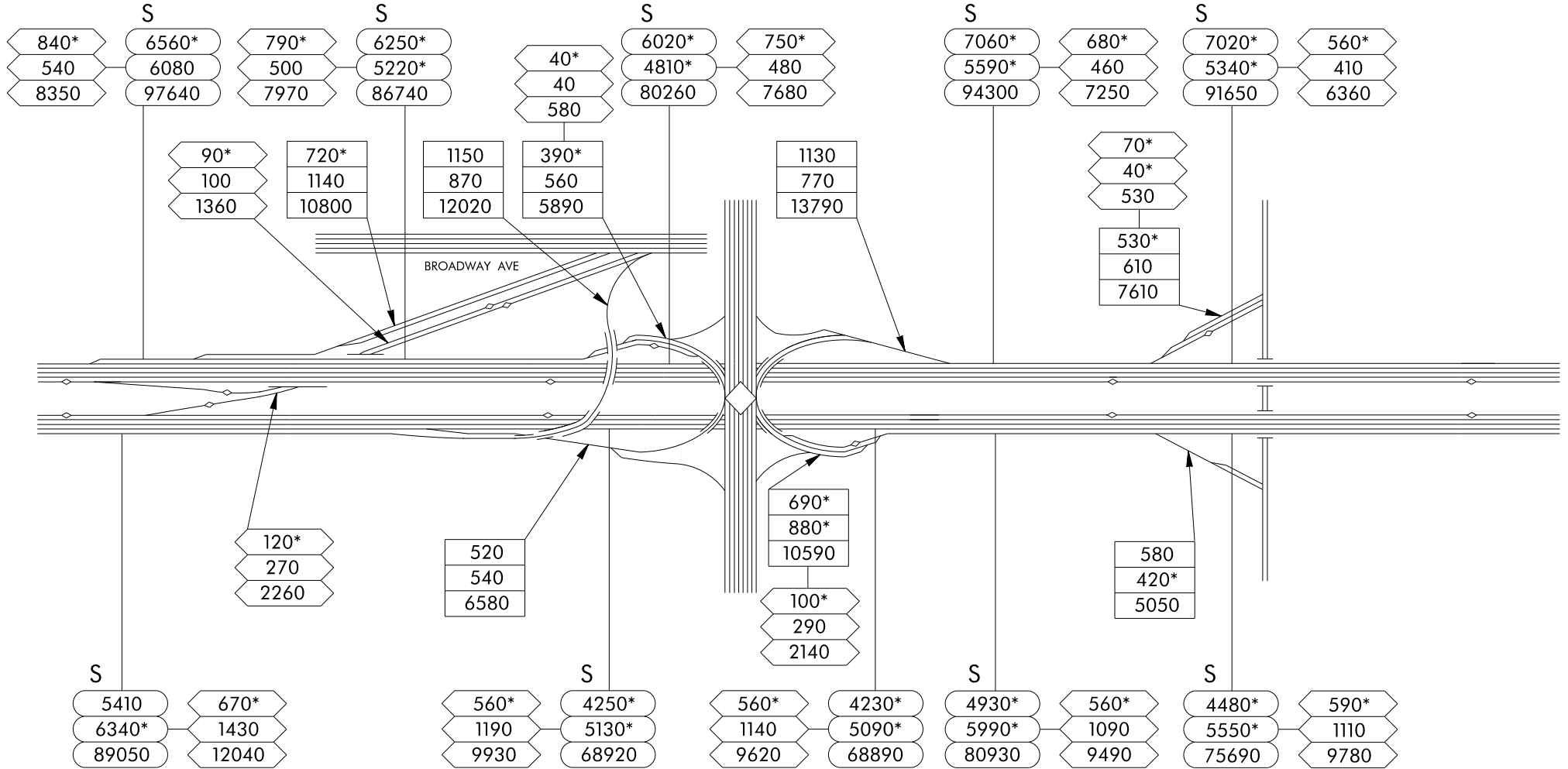


49TH ST SE

EXIT 192
41ST ST SE

36TH ST SE

EXIT 193
PACIFIC AVE



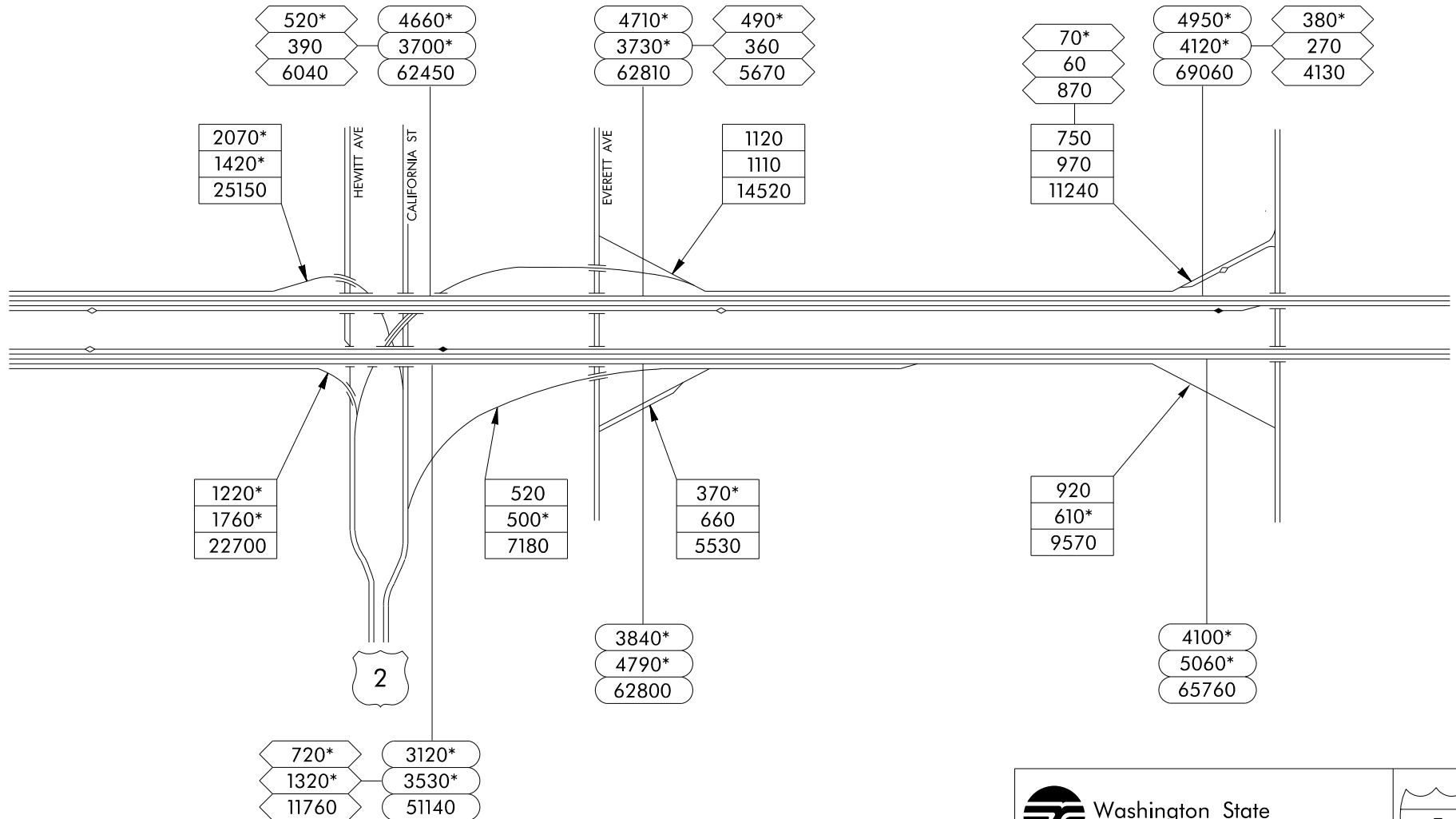
Washington State
Department of Transportation





EXIT 194
US 2
EVERETT AVE

EXIT 195
GRAND AVE
MARINE VIEW DR

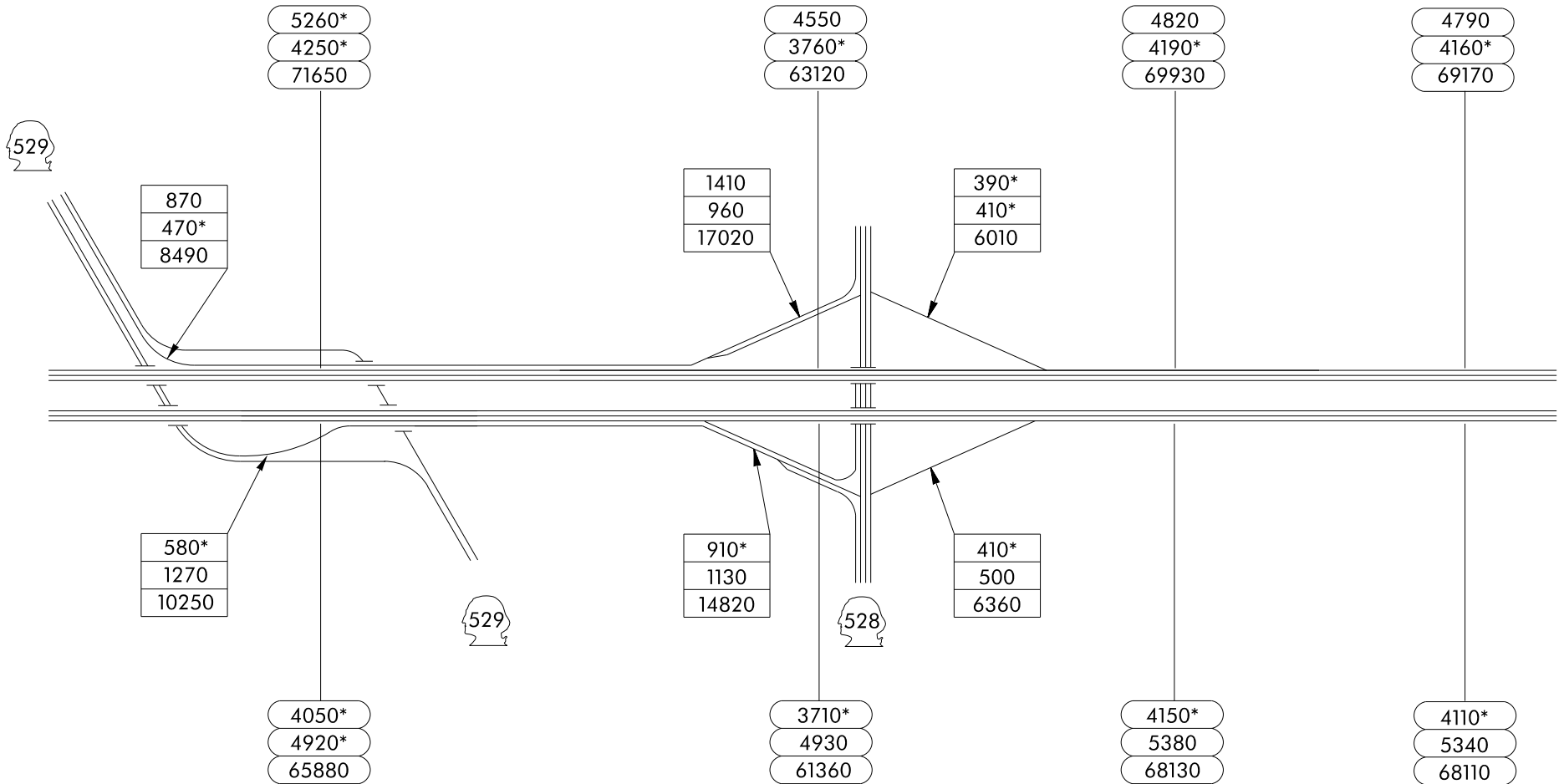


EXIT 198
SR 529

EXIT 199
SR 528
4TH ST

70TH ST NE

79TH ST NE



Washington State
Department of Transportation



27
OF
31

EXIT 200

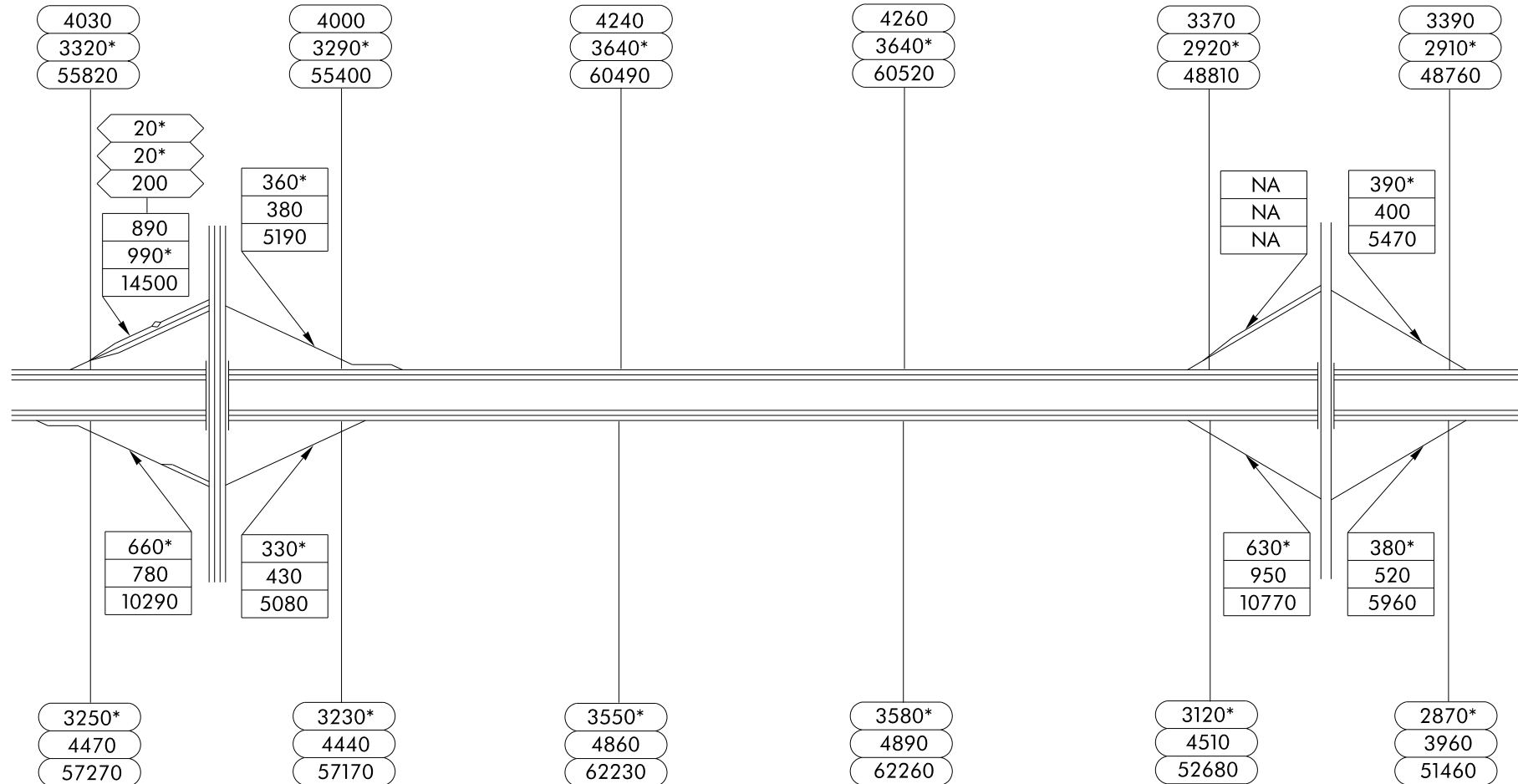
88TH ST NE
QUIL CEDA WAY

98TH ST NE

105TH ST NE

EXIT 202

116TH ST NE



Washington State
Department of Transportation



28
OF
31



127TH ST NE

136TH ST NE

144TH ST NE

152ND ST NE

160TH ST NE

3670
3340*
54730

3670
3340*
54630

3760
3430*
56040

3690
3330*
54710

3790
3430*
56120

3310*
4480
57440

3290*
4460
57490

3340*
4540
57430

3370*
4520
57440

3360*
4560
57460



Washington State
Department of Transportation



29
OF
31

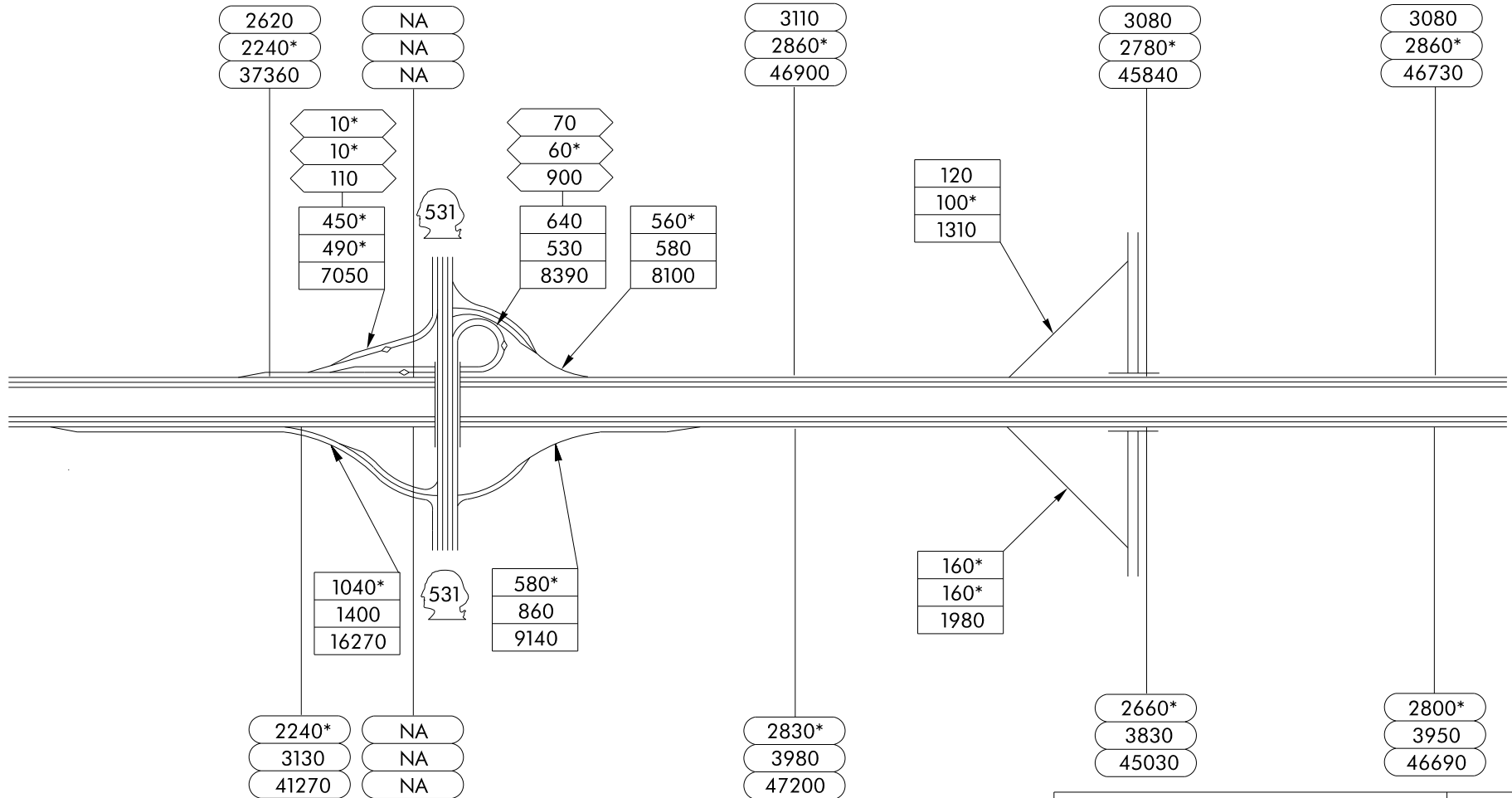
EXIT 206

SR 531
172ND ST NE
(SMOKEY PT)

180TH ST NE

189TH PL NE

200TH ST NE



Washington State
Department of Transportation



30
OF
31

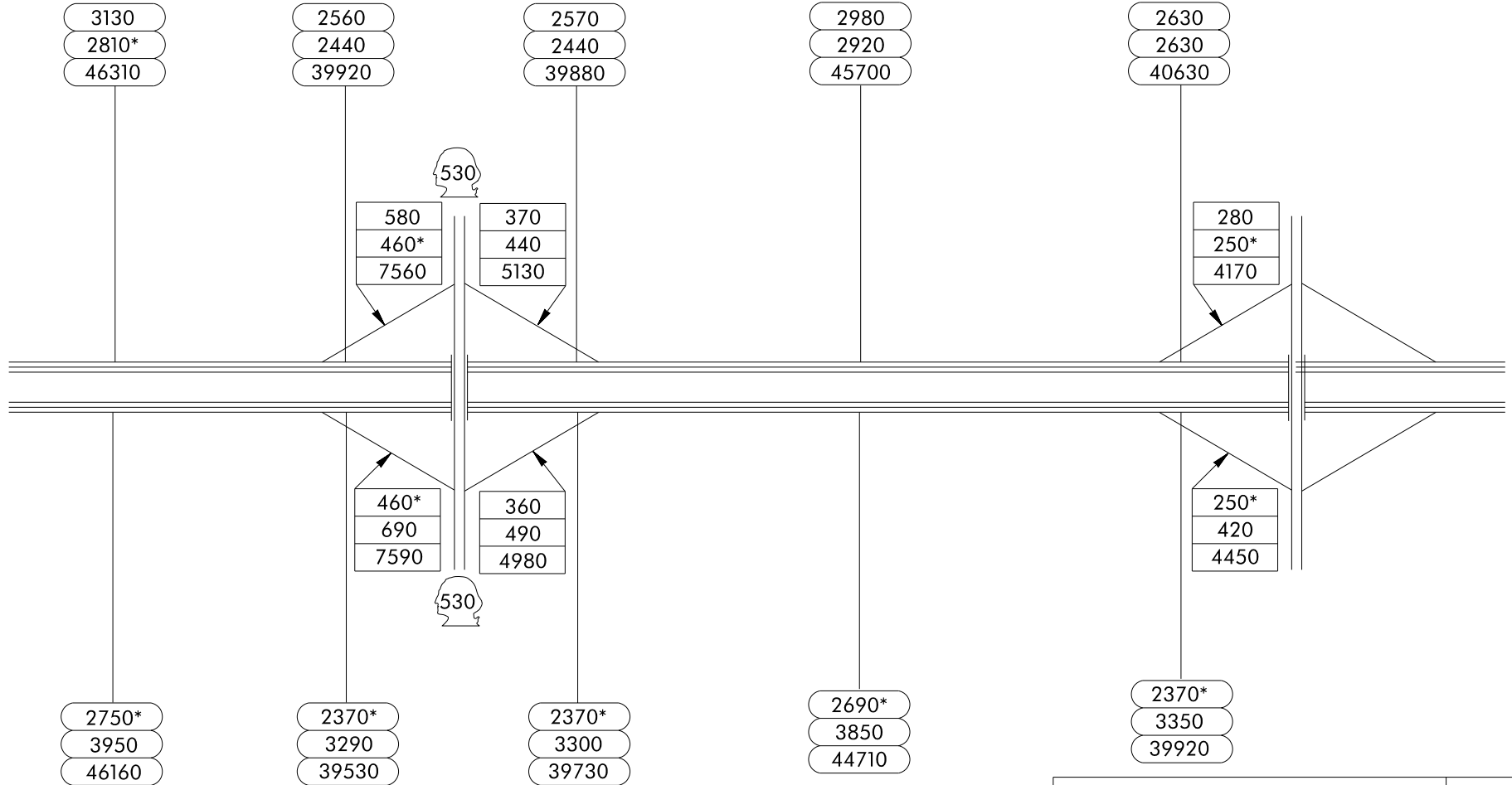


204TH ST NE


EXIT 208
SR 530
PIONEER HWY

STILLAGUAMISH
RIVER

236TH ST NE



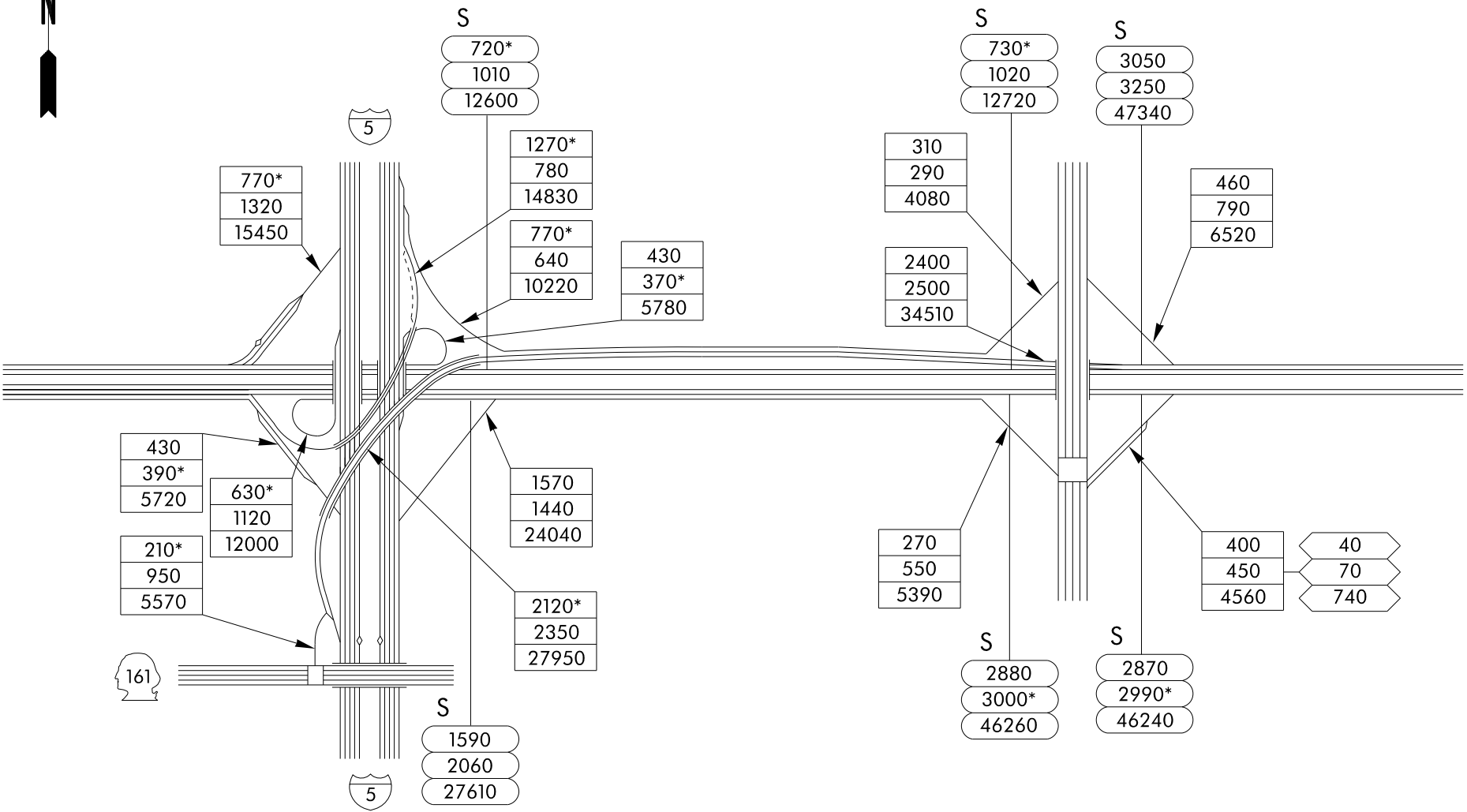
Washington State
Department of Transportation





I-5

WEYERHAEUSER WAY S
32ND AVE S



Washington State
Department of Transportation



1
OF
7



42ND AVE S

Peasley Canyon Rd

WEST VALLEY HWY SR 167

S

3570
3910
54970

S

3490
3840
54070

S

2580
2640
37550

330*	290	940	600	910*	600*
520	330	1280	630*	500	700
5480	3820	16760	9500	9920	10570

620*
700*
9300

870
700
12760

320
340
4920

390*
440
6670

1280*
1280
19310

710
690
9820

S

3530
3430
54120

S

3320
3270*
51680

S

2780
2750
42860



Washington State Department of Transportation



2 OF 7



"C" ST

"A" ST

AUBURN WY
SR 164

"V" ST

S
2870
2590
39180

300
380
4520
910
780
12530

S
2060
1930
27680

S
2430
2630
33930

370*
320
4340

890
810
14910

164

380
590
6590

150*
370
3060

730
590*
9610

920*
1120
16620

510
430
6410

S
2720
3150
45400

164

S
NA
NA
NA

S
2160
2570
33170



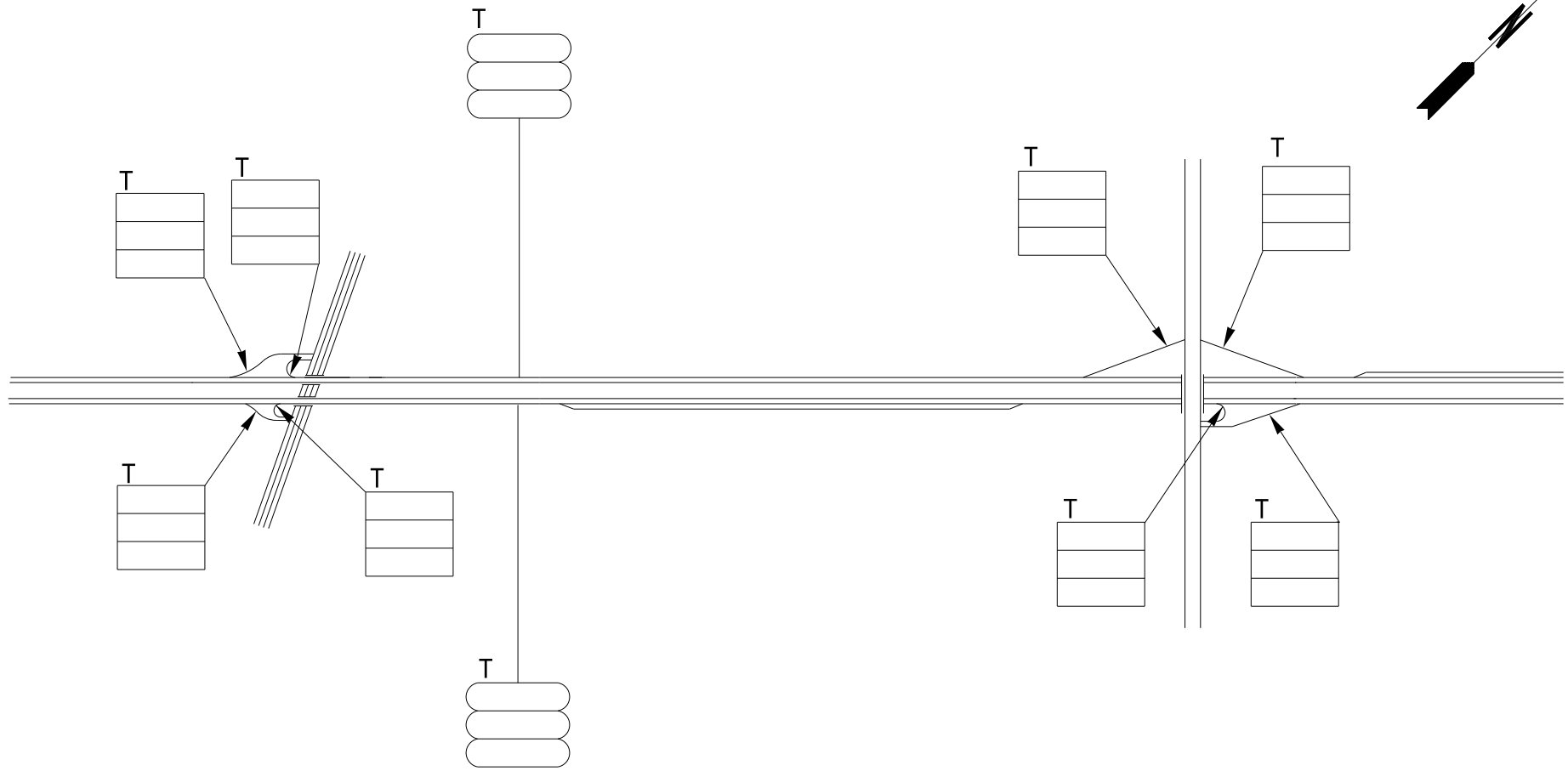
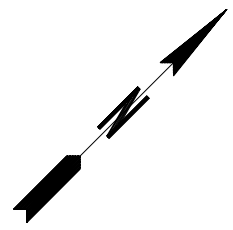
Washington State
Department of Transportation

18

3
OF
7

AUBURN-
BLACK DIAMOND RD

SE 304TH ST



Washington State
Department of Transportation

18


4
OF
7

SE 272ND ST
SR 516

180 AVE SE

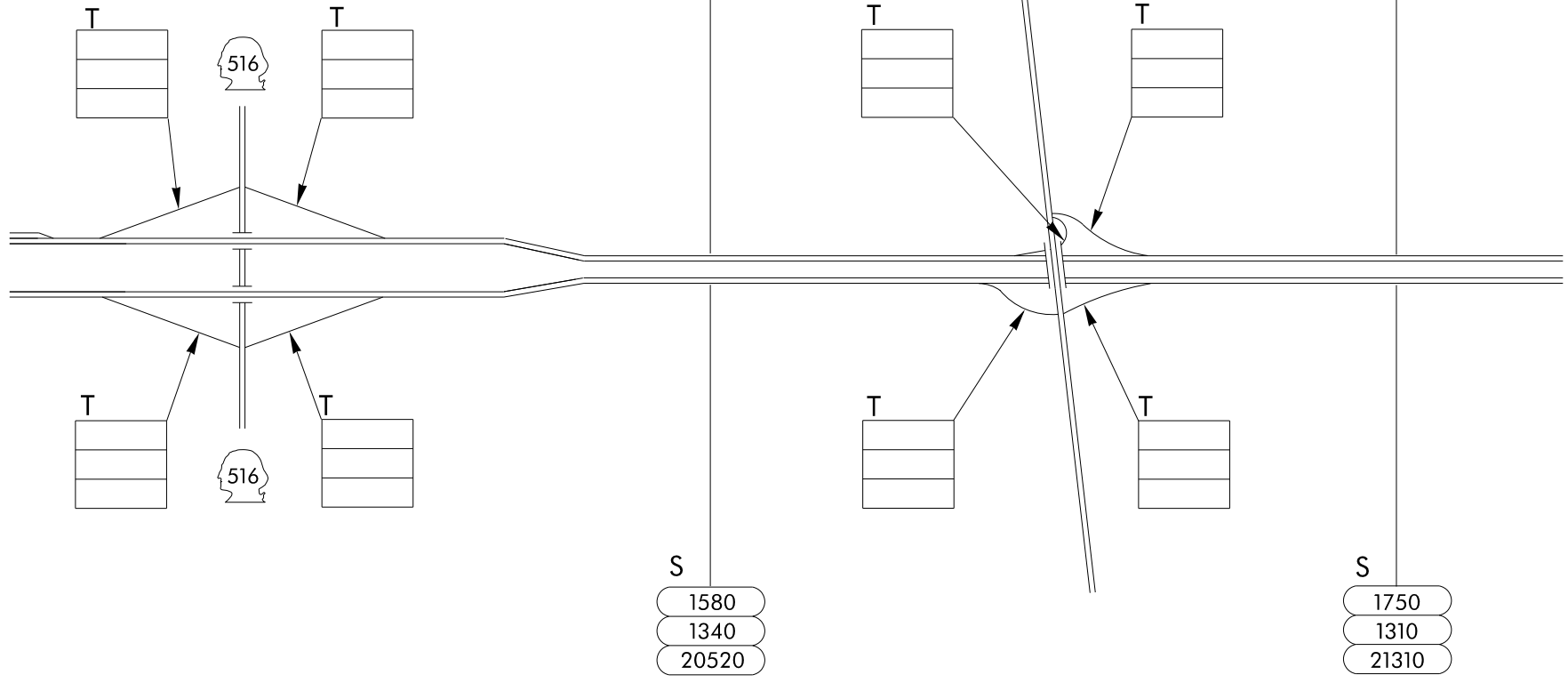
SE 256TH ST

SE 252ND ST



S
1160
1950
20890

S
1130*
2120
21910



Washington State
Department of Transportation



18

5
OF
7

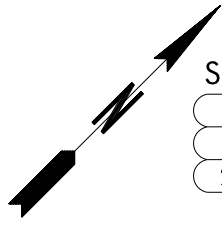
SE 240TH ST

SE 231TH ST
MAPLE VALLEY

SE 221ST ST

RENTON
MAPLE VALLEY RD
S SR 169

236TH AVE SE



S
1130*
2130
21930

S
720*
1530
15150

S
900*
1950
19020

S
900*
1930
18870

S
900*
1930
18920

T
[]
[]
[]

180*
410
3940

T
[]
[]
[]

380*
230
3620

S
1770
1340
21580

S
1390*
830
14600

S
1770*
1050
18230

S
1770*
1050
18220

S
1780*
1050
18330



Washington State
Department of Transportation

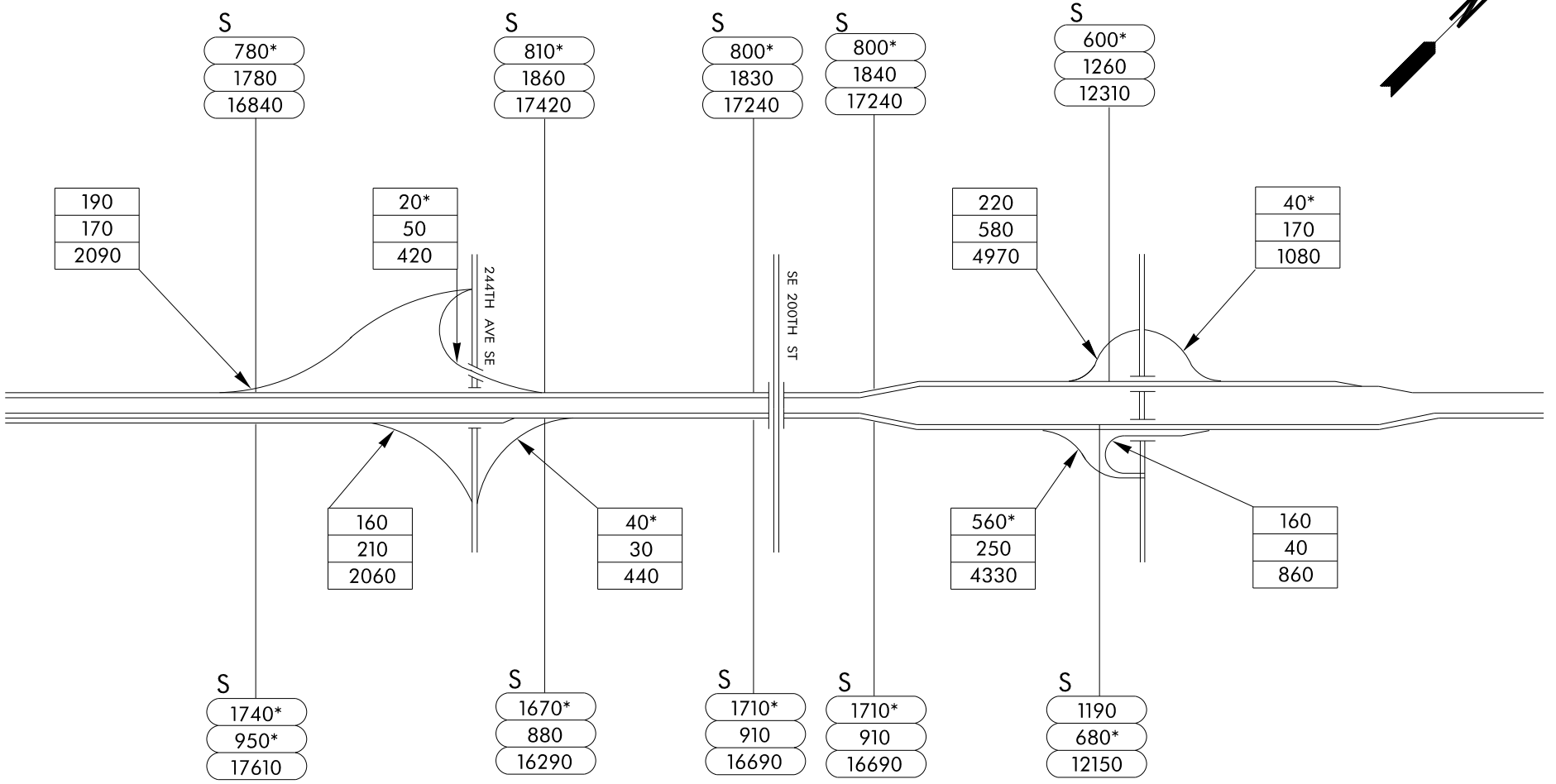

18

6
OF
7

244TH AVE SE

SE 200TH ST

ISSAQUAH-HOBART RD



Washington State Department of Transportation

18

7 OF 7



EXIT 2B\2C

I-5

S NORMAN ST

S

5510
4420
67060

2540
2090
30490

420
200*
3810

2620
2030
31860

NA
NA
NA

METERED
410
430
6270

S DEARBORN ST

1130
830
12460

S ATLANTIC ST

4TH AVE S

AIRPORT WAY S

METERED
610*
700
9930

1490
2140
24110

1890
2360
35310

200*
150*
2040

1310
1150
16380


S

5050
5830
75490

2510
3100
39190



Washington State
Department of Transportation



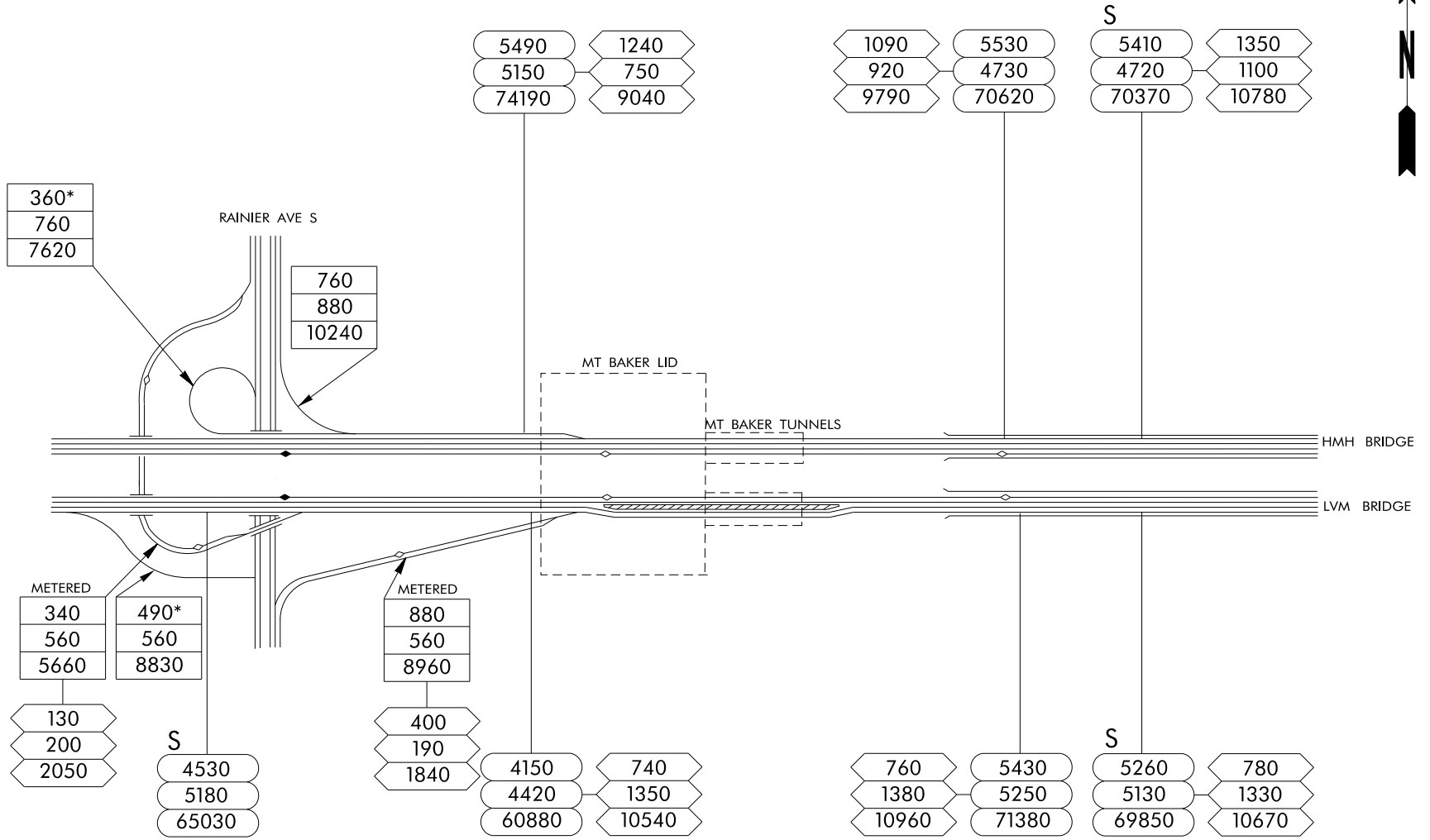
1
OF
11

EXIT 3A\3B
RAINIER AVE S


23RD AVE S

35TH AVE S

WEST HIGHRISE



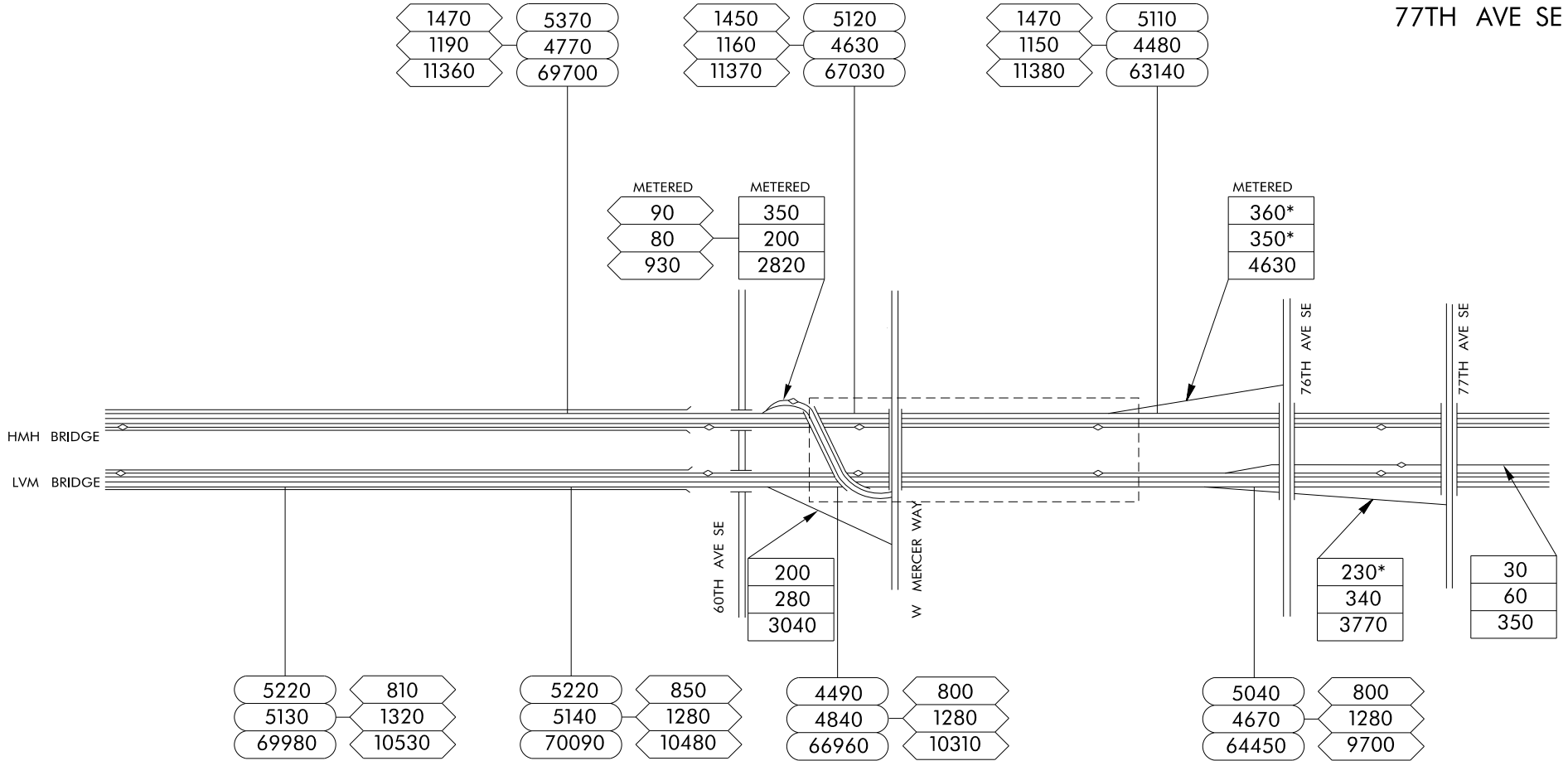
Washington State
Department of Transportation



2
OF
11



MIDSPAN EAST HIGHRISE EXIT 6A
 W MERCER WY 76TH AVE SE 77TH AVE SE

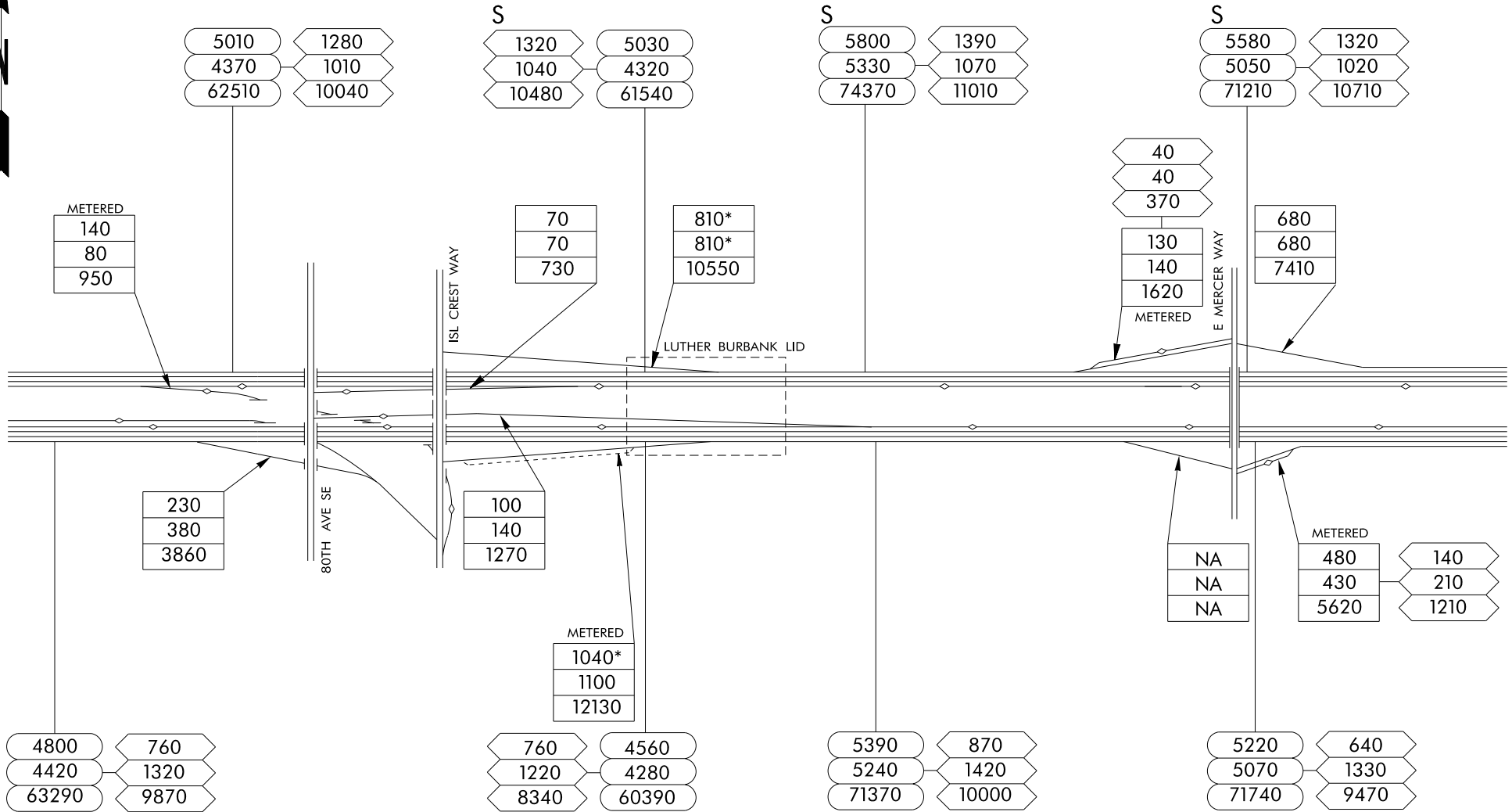





EXIT 7\7B
ISL CREST WY

SHOREWOOD
DRIVE

EXIT 8
E MERCER WY



Washington State
Department of Transportation



4
OF
11

EXIT 9

EXIT 10\10B

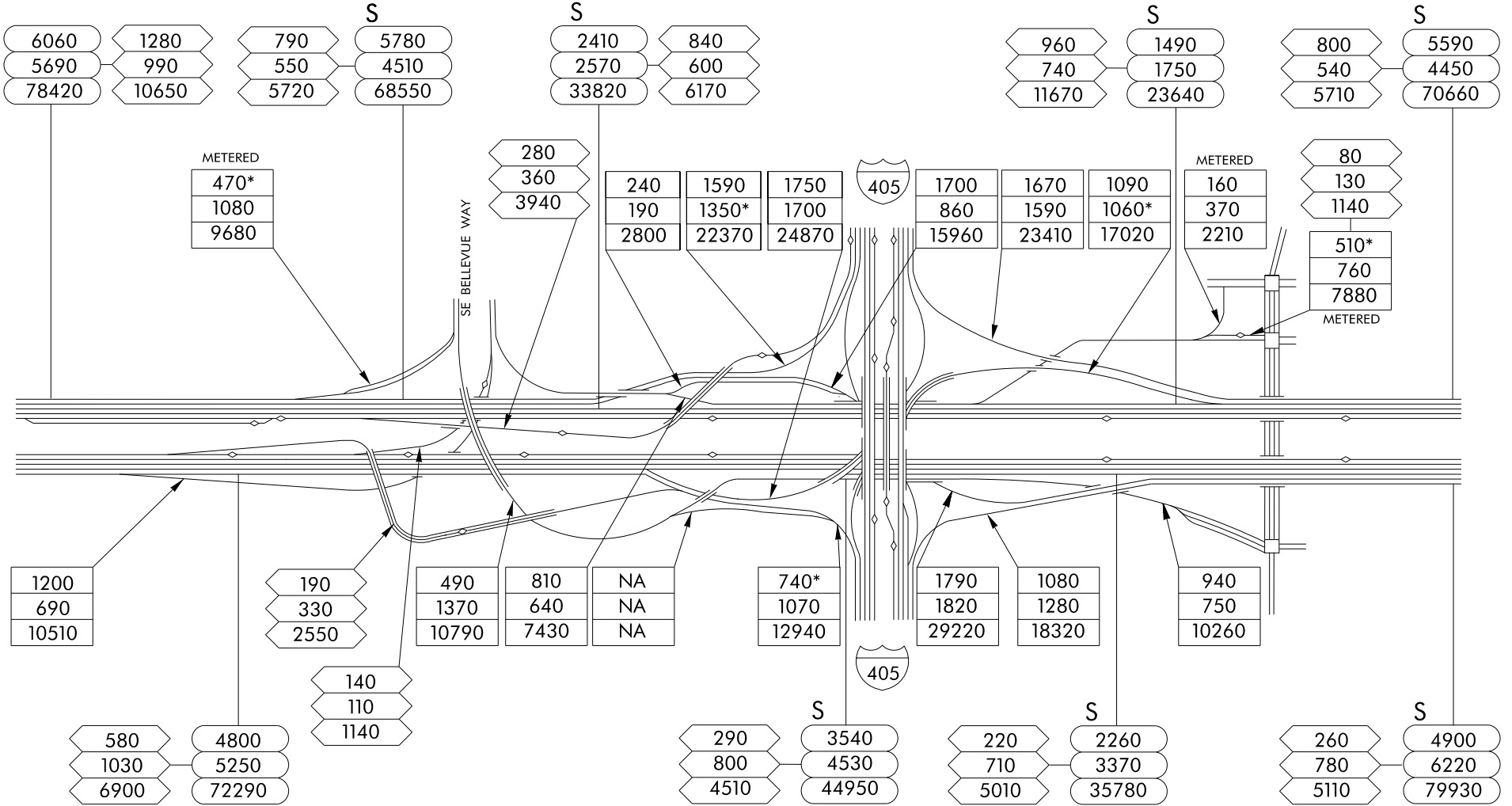
EXIT 10B

E CHANNEL BRIDGE


BELLEVUE WY 118TH AVE SE

I-405

RICHARDS RD 132ND AVE SE



Washington State Department of Transportation



5 OF 11

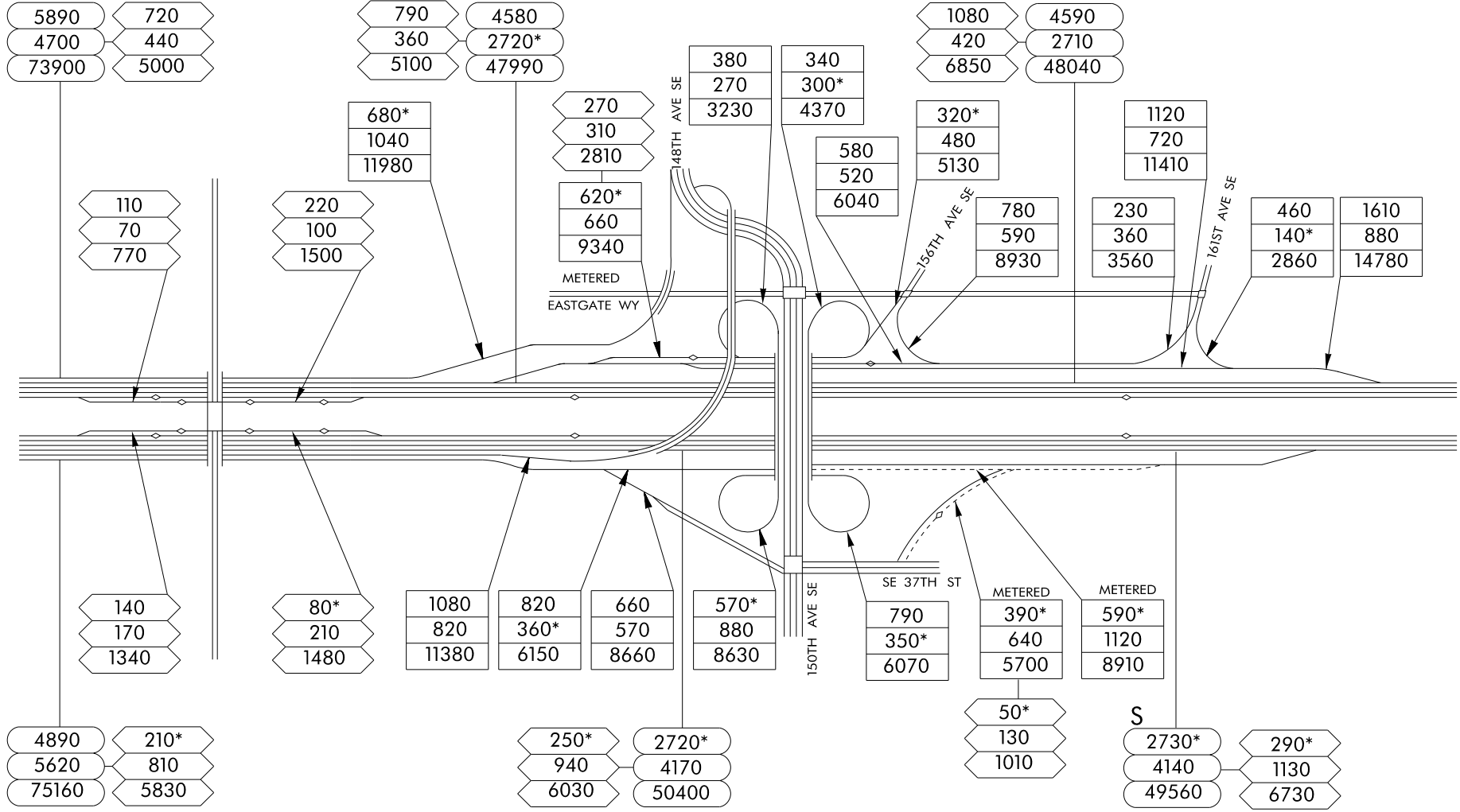
142ND PL SE
PARK & RIDE
DIRECT ACCESS

EXIT 11A \ B


EXIT 11

148TH AVE SE
150TH AVE SE

161ST AVE SE
S



Washington State
Department of Transportation



6
OF
11

EXIT 13

164TH AVE SE

169TH AVE SE

W LAKE SAMMAMISH PKWY
NEWPORT WAY

193RD AVE SE



5290	1260
3570*	460
60740	7870

1320	5360
470	3530*
8110	60790

1200	4810
440	3100*
7580	53780

S

3690	1270
3670	480
55730	8200

5120	1210
3660	470
60670	8080

280
30
920
740
410*
6820

METERED

500
700
6840

370*
840
7450

SE NEWPORT WY

500
690
6940

3930*	320*
5880	1280
66740	7500

330*	3910*
1270	5840
7620	66390

310*	3290*
1170	4800
7670	57110

S

3520*	330*
5140	1220
58920	7420

3690*	320*
5440	1390
63550	8110



Washington State
Department of Transportation





200TH AVE SE

EXIT 15
SR 900
RENTON-
ISSAQUAH RD SE

12TH AVE NW

EXIT 17
FRONT ST
& E LAKE SAMM

EXIT 18
E SUNSET WY
& HIGHLANDS DR NE

1240	4220	3340	1500
480	3610	2040	520
8220	57550	36580	9650

S

4580
2880
48120

S

2960	4010	2610
2190	2440	1790
33130	40540	27760

270
260
3110
950
780*
10130

METERED

METERED

430*	270
410*	190
5790	2590
200*	
200*	
2570	

320
50*
1520

METERED

1070
990
14430

580
490*
6600

METERED

1040	420
730	100
11400	1870

NA
NA
NA

30
40
440

NA
NA
NA

4190*
6940
73400

2440*
4660
45300

S

2900*
5480
53430

830*
1260
14350

360*
540
5220

110
270
2230

500*
1300
10690

2060*
4200
38930

S

1460*
2780
26070

1820*
3300
31040

230*
500
4420

370
340
4280



Washington State
Department of Transportation



8
OF
11



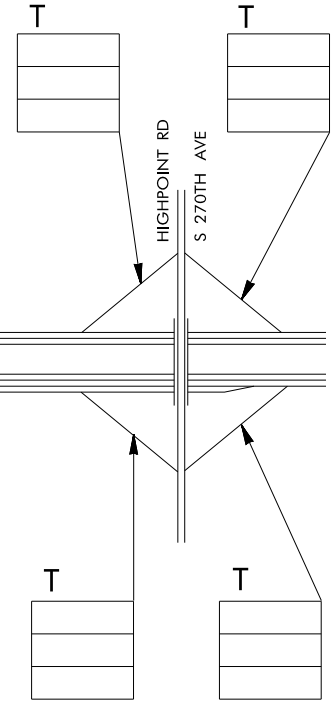
246TH AVE SE

256TH AVE SE

EXIT 20
HIGHPOINT RD
S 270TH AVE

S
3210
1790
30690

S
3500
1710
31150




S
2060*
3810
35680

S
2060*
3810
35740



Washington State
Department of Transportation



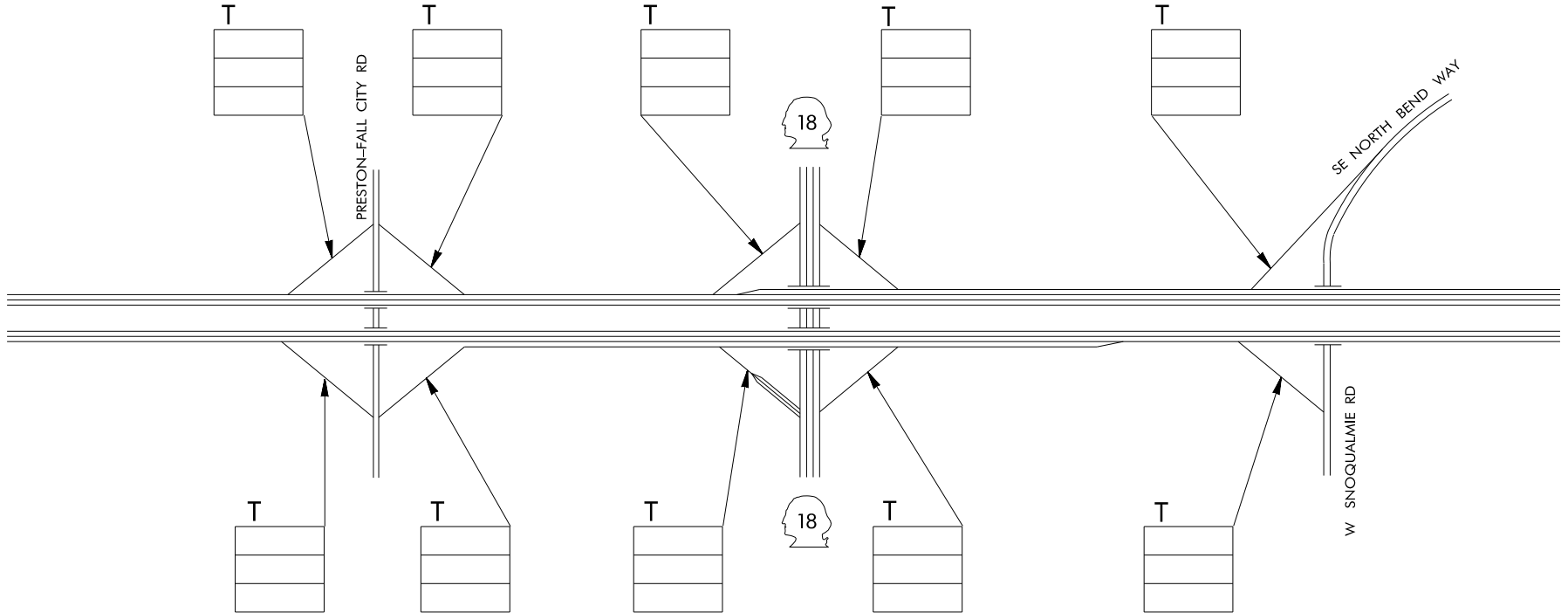
9
OF
11




EXIT 22
PRESTON-
FALL CITY RD

EXIT 25
SR 18

EXIT 27
SE NORTH BEND WAY



Washington State
Department of Transportation

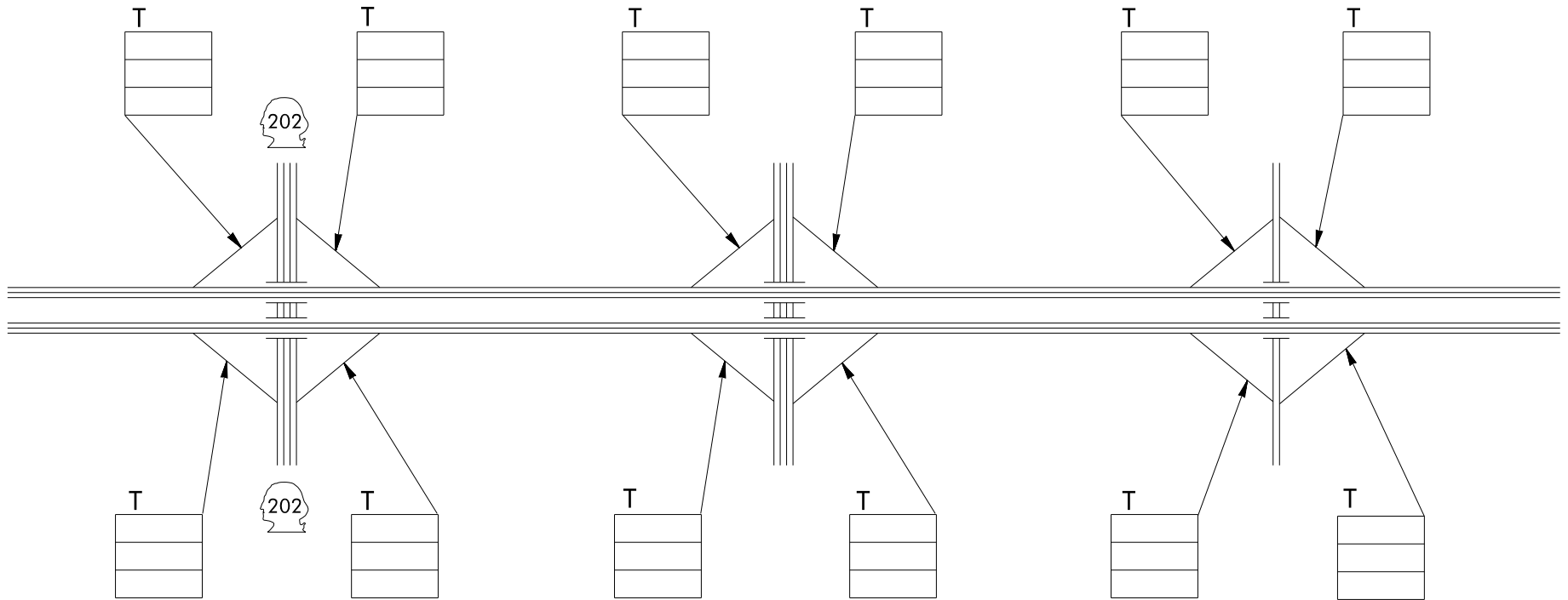


10
OF
11

EXIT 31
SR 202

EXIT 32
436TH AVE SE

EXIT 34
EDGEWICK ROAD

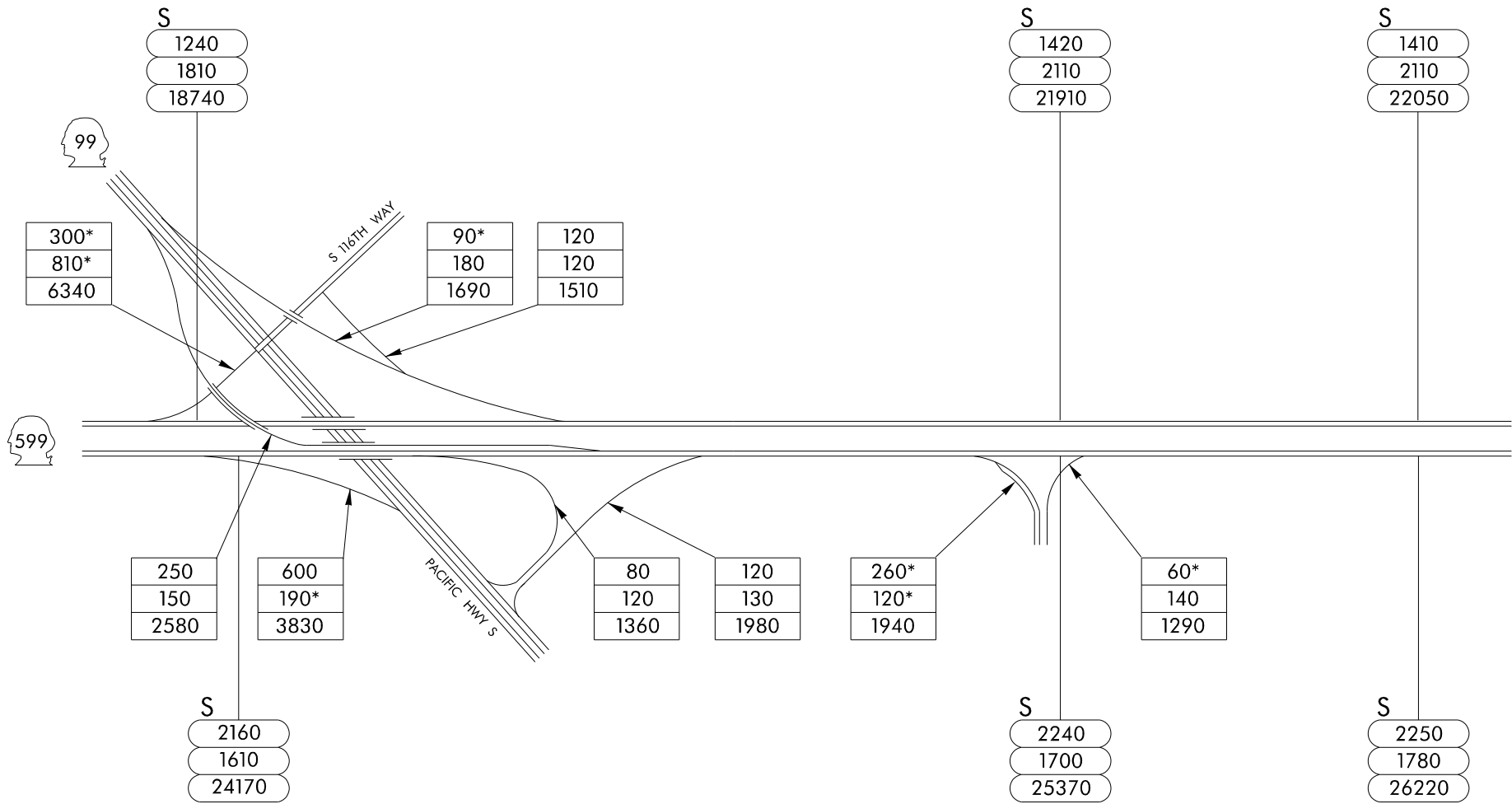


Washington State
Department of Transportation



11
OF
11

SR 599
PACIFIC HWY S



Washington State
Department of Transportation

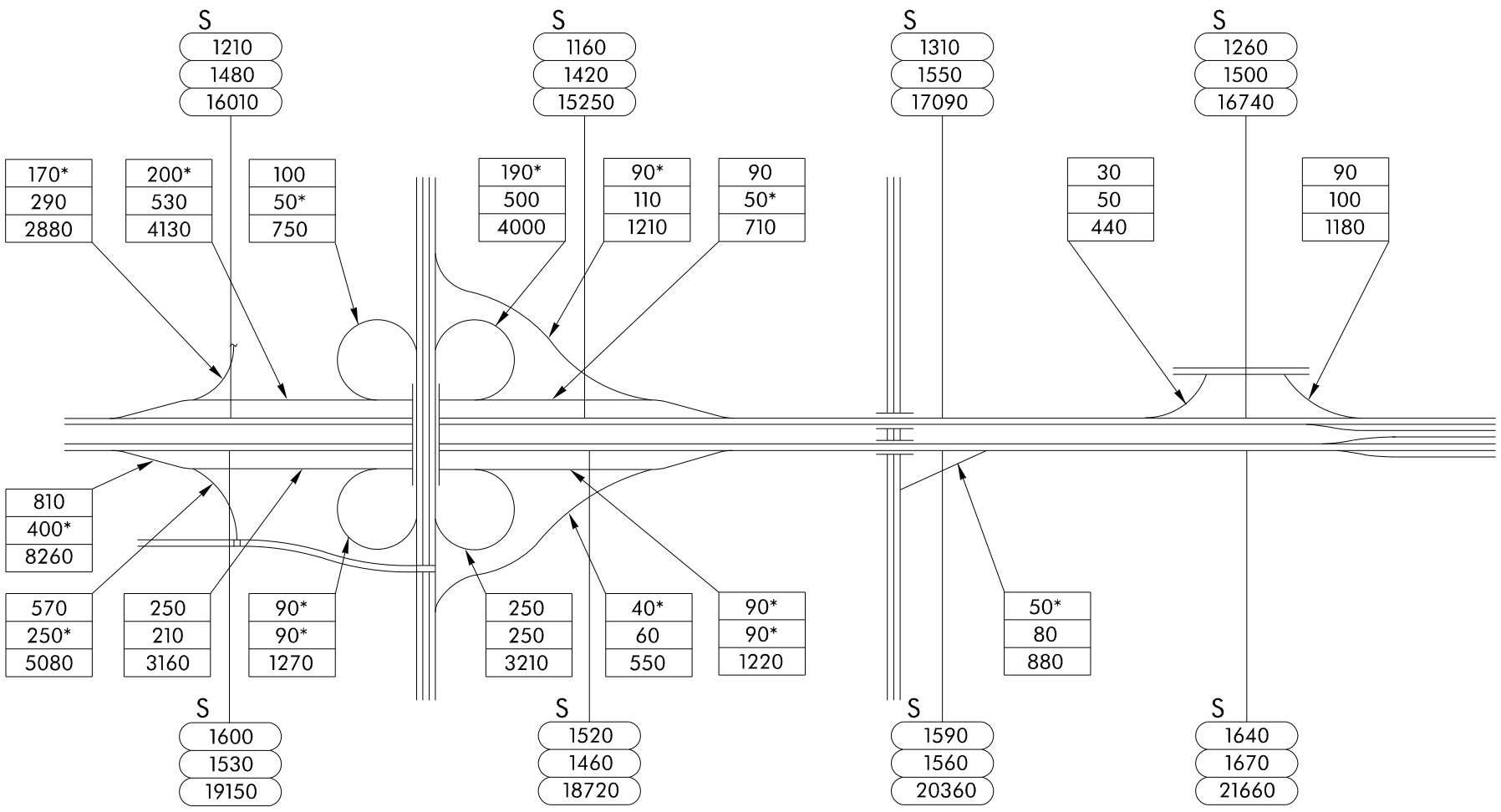




DES MOINES MEMORIAL DR
14TH AVE S

S CLOVERDALE ST

S KENYON ST



SR 509
S HOLDEN ST



1ST AVE BRIDGE S

1420*	170*
3430	740
31500	4730

280
400
3950

670*
1060
11500

509

99

280
410
4990

99

1240
1170
17480

2770	890
1640	160
30160	4520



Washington State
Department of Transportation

99

3
OF
3



3rd Ave SE

Ellingson Rd

S

3000*

3520*

51170

S

3060*

3590*

51860

S

470*

1060*

10790

2330*

2490*

36060

S

460*

1060

10800

2590*

2830*

42100

S

510*

1070*

11130

2310*

2460*

36060

30*

120

650

220

310


3620

METERED

260*

660

6150



S

3610*

3170*

54530

S

3590*

3170*

54410

210*

310*

3600

METERED

240*

280*

3760

180*

90*

1500

S

3370*

2890*

50720

S

3360*

2900*

50450

S

3660*

3170*

56090



Washington State Department of Transportation



1 OF 6

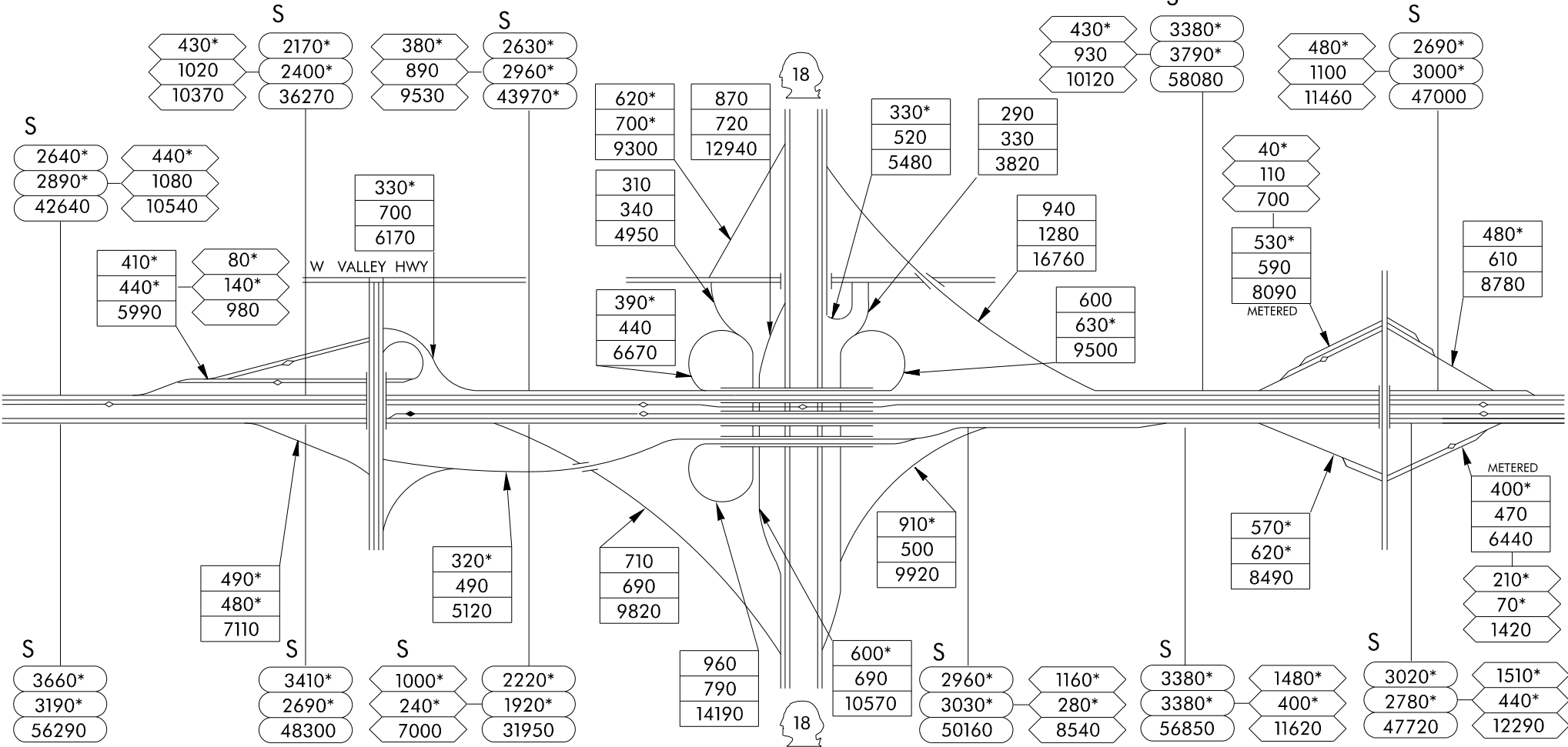
7TH Ave N

15TH ST SW

SR 18

S

15TH ST NW



Washington State Department of Transportation



2 OF 6



Emerald Downs

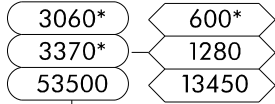
34TH ST NW

37TH ST NW

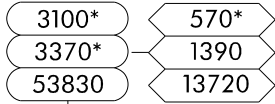
S 277TH ST

S 269TH ST

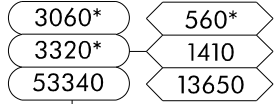
S



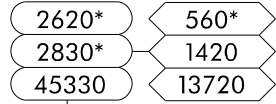
S



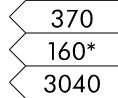
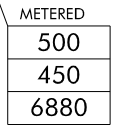
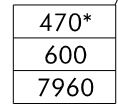
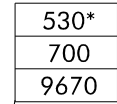
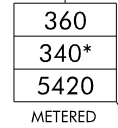
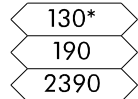
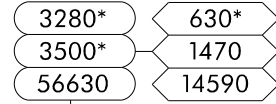
S



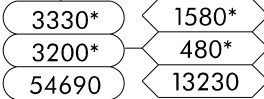
S



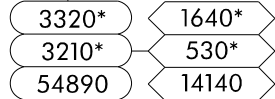
S



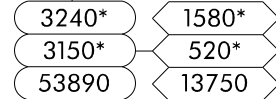
S



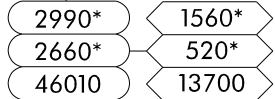
S



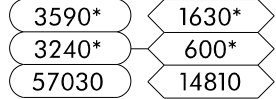
S



S



S



Washington State Department of Transportation



3 OF 6



GREEN RIVER

SR 516 WILLIS ST

JAMES ST

4TH AVE

84TH AVE S CENTRAL AVE

S

3160*	550*
3430*	1560
54220	14160

S

2460*	520*
2740*	1470
42130	13410

S

2870*	550*
3210*	1500
49270	13880

S

2840*	580*
3180*	1510
48750	13980

S

2380*	510*
2680*	1470
40980	13140

160*
290
2520

620
660
10620

METERED



390
470
6450

METERED

480*
600
8090

600
700
10840

960
830
14290



METERED

240
310
4040

200
90*
1540

480
340*
6130

METERED

540*
610
9240

370
190*
2910

S

3560*	1580*
3170*	550*
55870	13940

S

2840*	1500*
2360*	520*
41640	13150

S

3220*	1520*
2760*	540*
48760	13330

S

3210*	1480*
2740*	530*
48620	12940

S

2760*	1410*
2350*	510*
42050	12380



Washington State Department of Transportation





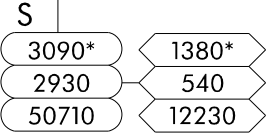
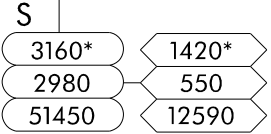
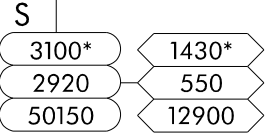
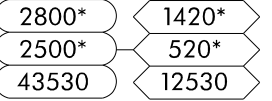
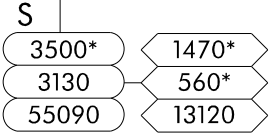
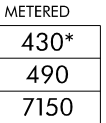

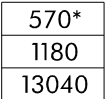
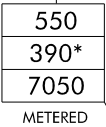
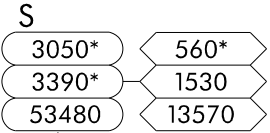
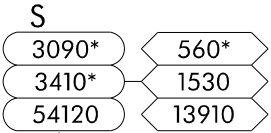
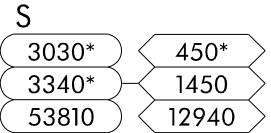
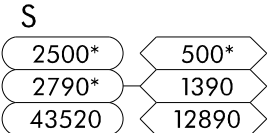
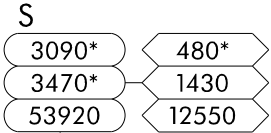
S 222ND ST

S 212TH ST

S 204TH ST

S 196TH ST

S 188TH ST



Washington State Department of Transportation



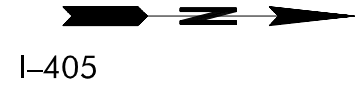
5 OF 6

S 180TH ST

SW 41ST ST

S 34TH ST

S 23RD ST



I-405

S

2560	420*
2830*	1300
45730	11180

S

3350	390*
3540*	1150
57920	9920

S

3460*	420*
3740*	1010
61140	9740

140*
300
2310

450*
560
7560
METERED

760
700*
10730

1490
1630
26890

270*
520
4250

1460
1450*
23750

METERED
760
730*
11620

250
170
2500

E VALLEY HWY

NA
NA
NA

METERED
390*
400
5870

180*
200
2430

S

2470*	1360*
225	540
38340	12000

S

2710*	1460*
2760	650
46260	13040

S

3510*
3170
56660

1340*
1270
19630

760
700
10850



1700*
1270*
23490

190
140*
2130



Washington State Department of Transportation



167

6 OF 6



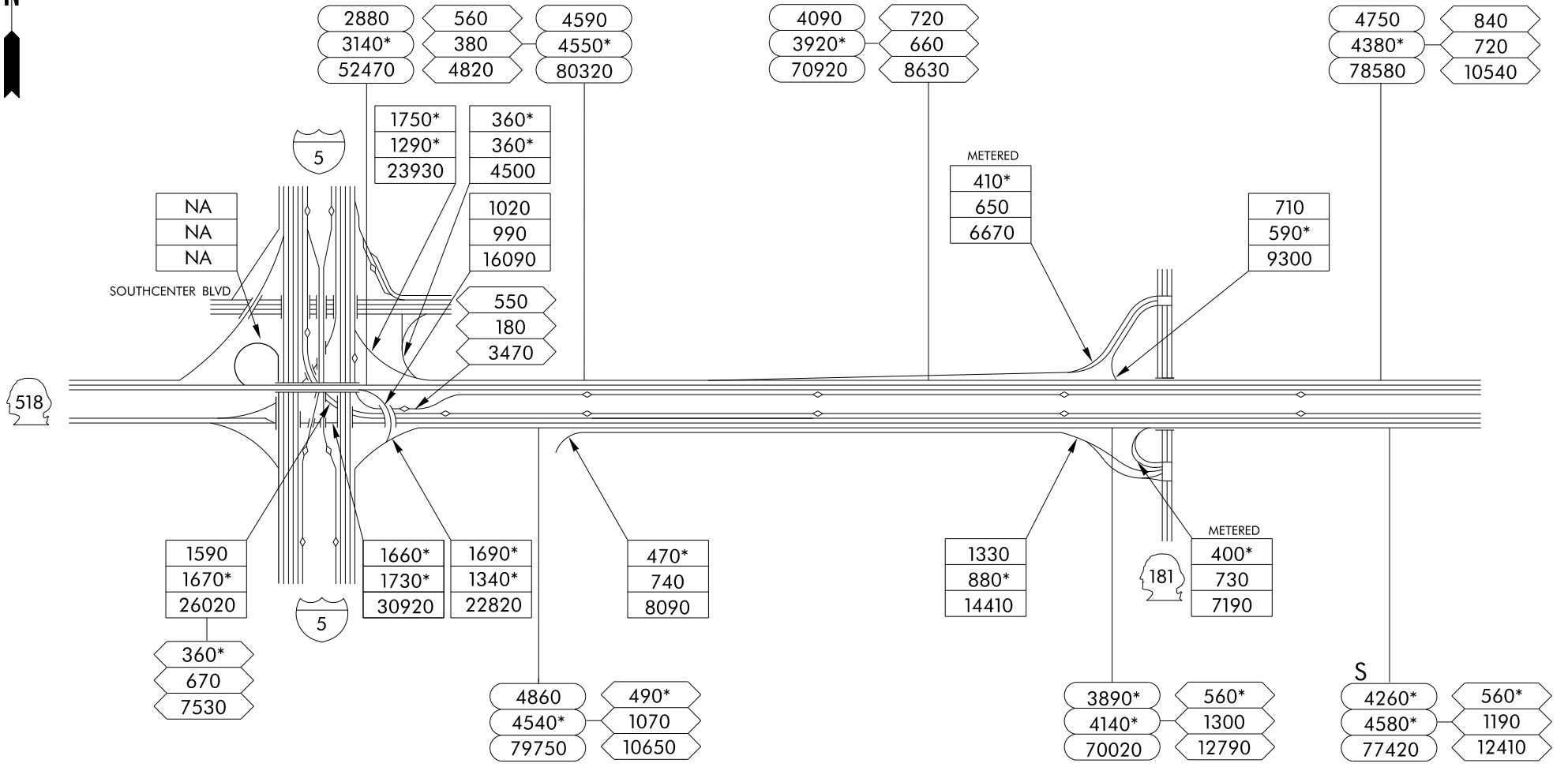
I-5
(TUKWILA)

ANDOVER PARK W

INTERURBAN AVE S

EXIT 1
SR 181
WEST VALLEY HWY

LONGACRES DR SW



EXIT 2

POWELL AVE SW

SR 167
RAINIER AVE S / VALLEY FWY

TALBOT RD
SR 515

S 9TH ST



810	4750
710	4330*
10730	78180

700	4110
710	3510*
10310	64780

3110	270
2590*	270
46710	3730

S

4140	580
3740*	950
63380	12100

4460	830
4170*	1100
73410	14180

250
170
2500

760
730*
11620

1460
1450*
24260

167

1700*
1270*
23490

190
140*
2130

580
880
11800

1490
1630
26890

760
790
8280

270*
520
3260

167

180
180
4330

1170*
1230
19090

210*
520
7170

METERED

980*
690*
11430

NA
NA
NA

540*	4160*
1030	4580*
11620	76400

540*	2110*
1070	2490*
11690	37990

1880*	700*
2170*	970
33760	14350

S

2960*	1000*
3340	1280
51940	19010

4020*	1200
4750	1200
69560	16310



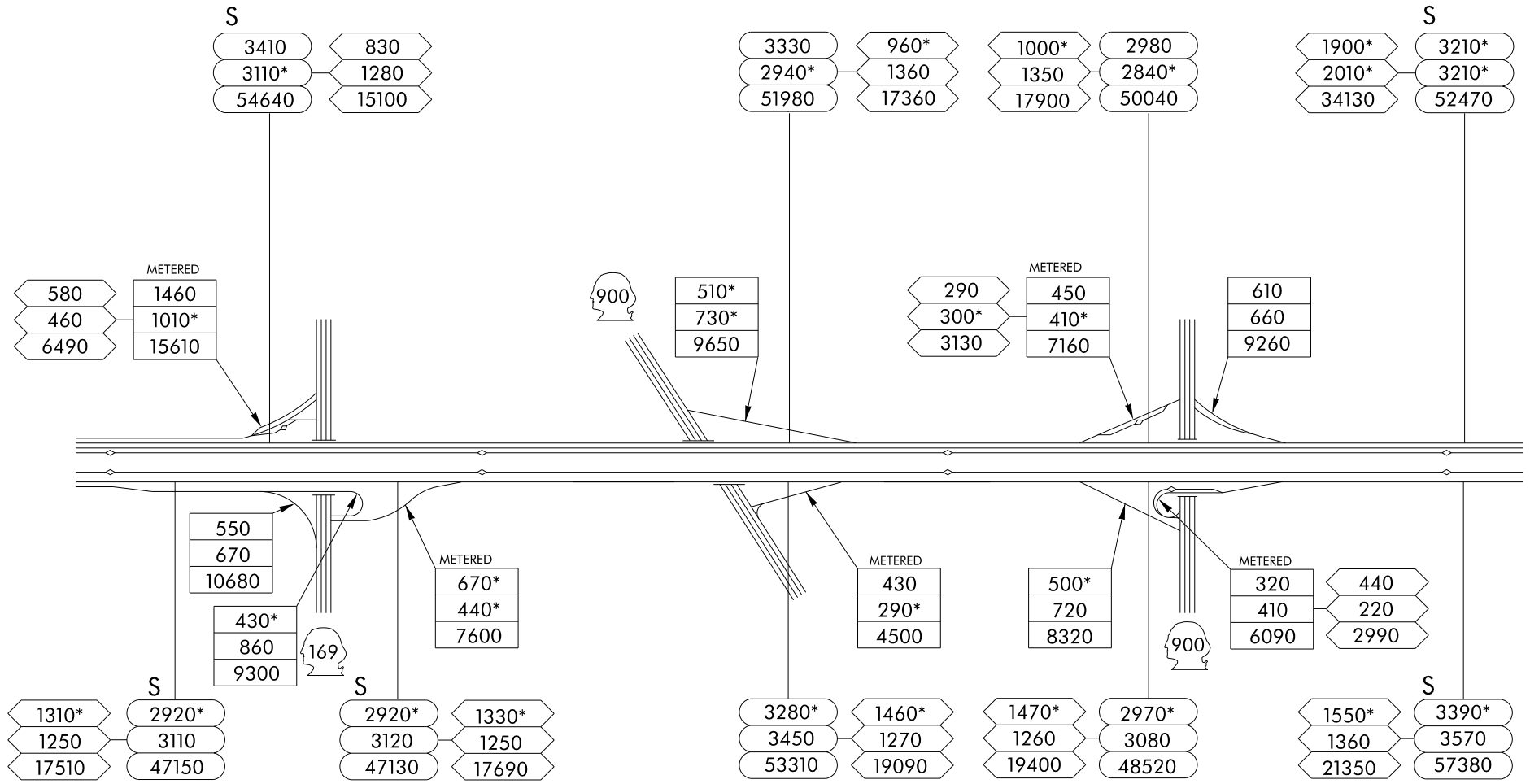
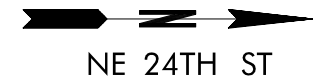
Washington State
Department of Transportation



EXIT 4
SR 169
MAPLE VALLEY RD

EXIT 4
SR 900
SUNSET BLVD

EXIT 5
SR 900
NE PARK DR



EXIT 6

NE 30TH ST

EXIT 7

NE 44TH ST

SE 72ND ST

SE 64TH ST



NE 37TH ST
KENNYDALE HILL

2990*	940
2900*	1460
50700	17810

S

3210*	1240*
3150*	1560*
49170	21500

2860*	1010*
2810*	1510
48590	18740

S

3120*	1140*
3050*	1540
52580	20540

S

3140*	1090*
3100*	1560
53600	20290

METERED

190	170*
170	280
2730	3410

METERED

120	270
160	220
1670	3380

210*
300
3530

METERED

100*	30
160	10
1900	150

290	30
200	10
3500	150

METERED

240*	400
410	170*
4210	3290

3230*	1520*
3390	1320
54130	21160

S

3580*	1560
3700	1330
59840	21570

3350*	1570
3300	1300
54690	21220

S

3500*	1610
3490	1310
59450	21570

S

3490*	1590
3510	1290
59730	21310



Washington State
Department of Transportation



4
OF
16



SE 59TH ST

S

3200*	1140*
3170*	1580
53550	20790

EXIT 9

SE 52ND ST
112TH AVE SE

3120*	1130*
3080*	1580
52020	20460

SE 47TH ST

S

3360*	1150*
3320*	1620
56040	21070

EXIT 10

COAL CREEK PKWY

S

1020*	3120*
1540	3070*
18920	50240

METERED

60
50
780

200*
290
3510

380*
780
7550

880*
1100*
13890

40*
80
810

METERED

780
250*
5190

390
50
1470

400
380
5450

1510
980*
16940

S

3560*	1550
3600	1250
61390	20800

S

1400	3610*
1130	3610
18950	61360

S

4720	1270
4040	980
70320	16520

S

1230	4360
850	3860
14800	66940



Washington State
Department of Transportation



5
OF
16



SE 39TH ST

EXIT 11

I-90

SE 24TH ST

SE 17TH ST

S

2520*	770*
2480*	1260
38460	14670

2610*	720*
2580*	1260
39070	14300

S

5730*	280	710*
5760*	490	1230
89130	4840	13860

S

5710*	200	670*
5710*	700	1190
87670	4780	13000

1090
1060*
17020

1700
860
15960

740*
1090
12820

1590
1350*
22370

280
360
3940

1790
1820
29220

1080
1280
18320

1670
1590
23410

1750
1700
24870

S

3440	1240
3000*	800
51080	14120

3430	1260
3010	800
51160	14240

S

6730	1290
6170	920
98920	14260

S

6660	1290
6070	990
98330	14100



Washington State Department of Transportation



EXIT 12
SE 8TH ST

MAIN ST


S

5400*	670*
5400*	1210
84120	12960

METERED

410*	60*
700	350
6170	1910

950
680
8980



310	890
240*	540*
4010	7810

116th Ave SE

METERED

510	190
700	180
7260	2040

S

5760	1090
5460	990
88290	12310

S

5010	800
5140	950
79380	10410



Washington State
Department of Transportation



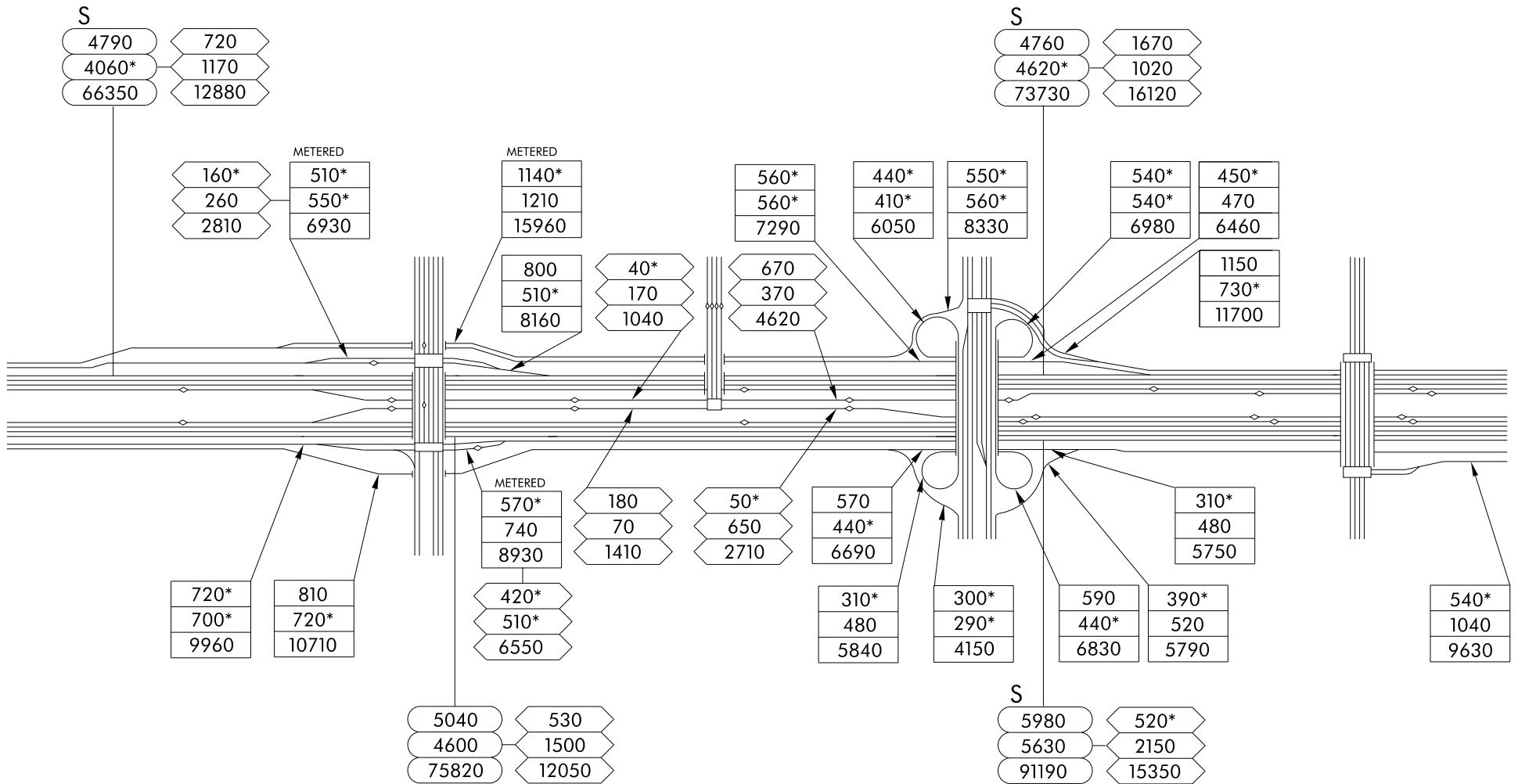
7
OF
16

EXIT 13A
NE 4TH ST

HOV ONLY EXIT
NE 6TH ST

EXIT 13B
NE 8TH ST

NE 10TH ST



Washington State
Department of Transportation



8
OF
16



EXIT 14

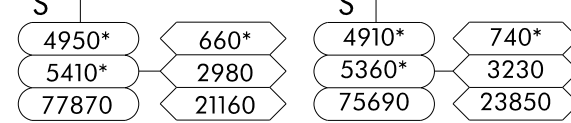
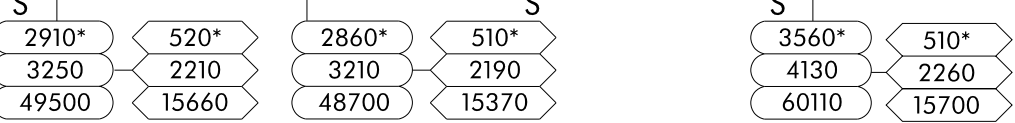

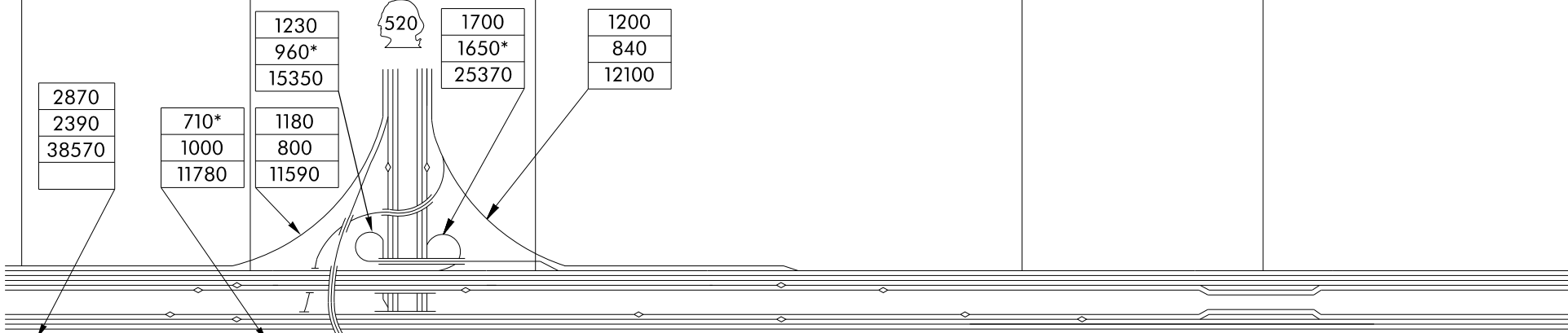
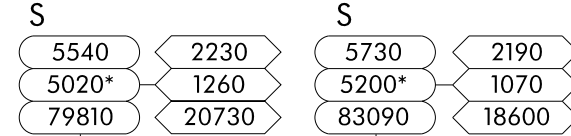
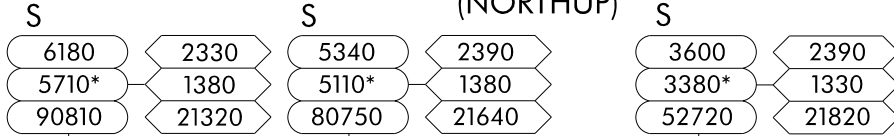
NE 14TH ST

SR 520
(NORTHUP)

NE 28TH ST

NE 37TH ST

NE 46TH ST

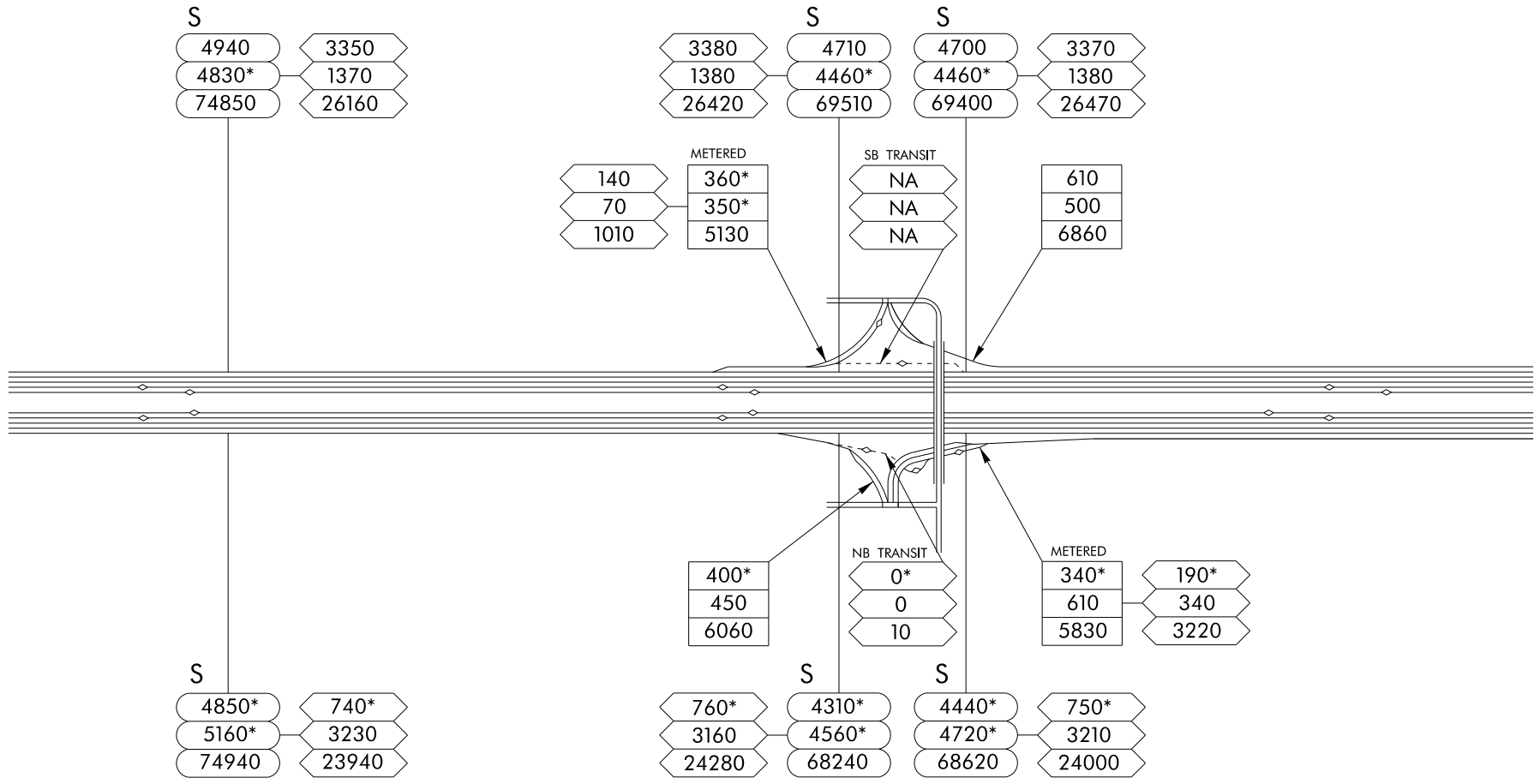


Washington State
Department of Transportation



NE 57TH ST

EXIT 17
NE 70TH PL





EXIT 18

NE 85TH ST
(SR 908)

NE 97TH ST

NE 106TH ST

S

4550	3330
4040*	1350
64610	26100

130
50
740

550
580
8360

380*
420
5470

METERED

430*
460
6090

METERED
400*
400*
5350

420
420*
5710

560
570
8450

S

4550	3350
4030*	1370
64530	26250

S

5550	3180
5260*	1340
81830	25090

S

4990	3420
4450*	1580*
71840	30150

390*
400
5920

410*
470
6190

METERED
390*
420*
5730

330*
330*
4400

METERED
410*
470*
6560

390
390*
5730

S

4080*	750*
4440*	3260
66030	24730

50*
190
1420

S

4080*	740*
4420*	3240
65970	24780

5270*	820*
5660*	3620
83760	26480

S

4910*	760*
5260*	3110
80800	24400



Washington State
Department of Transportation





EXIT 20A
NE 116TH ST

EXIT 20\20B
NE 124TH ST
(TOTEM LAKE)

NE 128TH ST

S

3280	4520
1350	3990*
26380	64310

S S

3280	4180*	4340*	2640
1370	3260*	3330*	1140
26520	53610	55740	21960

METERED

410	640*
190*	670
2750	9430

METERED

180	550
60*	510*
930	7850

METERED

350*
370
4800

980*
1000
14700

660
260
4780

520*
580
7920

METERED

420	310*
430*	350*
6060	4590

METERED

470*
540*
7120

METERED

240*
320
3220

130*
430
3530

880*
880*
13150

S

740*	4110*
3020	4580*
23540	68500

S

750*	3140*
2960	3630*
24300	53790

S

3230*	600*
3550*	2660
55780	22300



Washington State
Department of Transportation

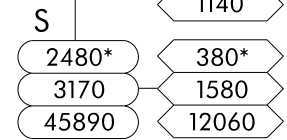
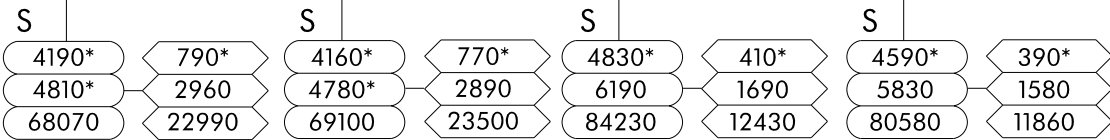
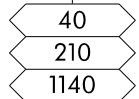
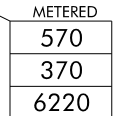
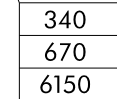

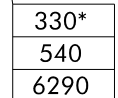
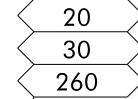
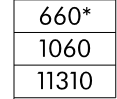
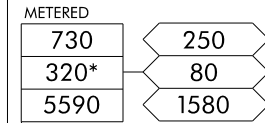
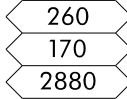
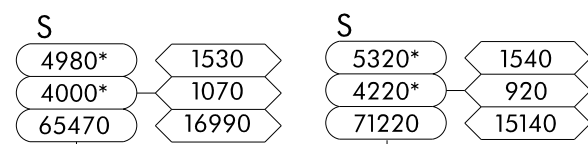
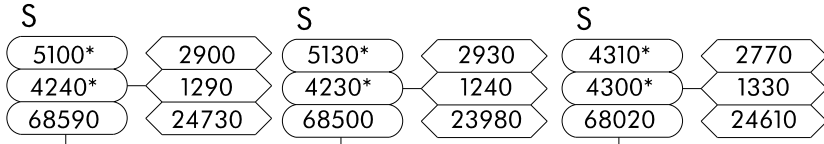




NE 132ND ST NE 140TH ST NE 144TH ST

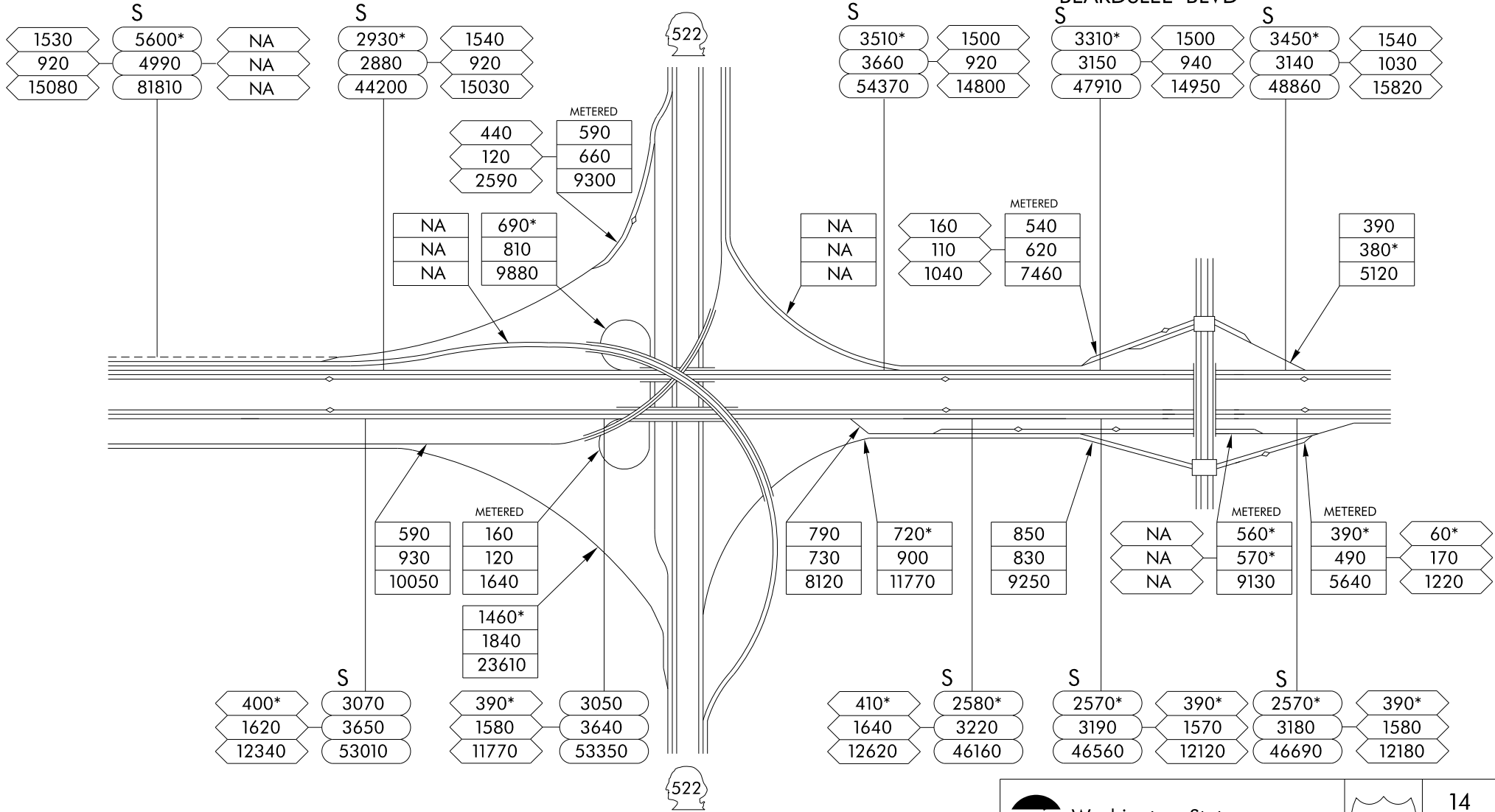
EXIT 22

NE 160TH ST
JUANITA-WOODINVILLE WY NE



EXIT 23
SR 522
(WOODINVILLE)

EXIT 24
NE 195TH ST
BEARDSLEE BLVD



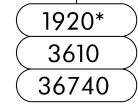
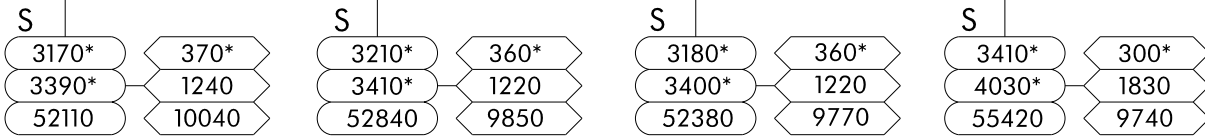
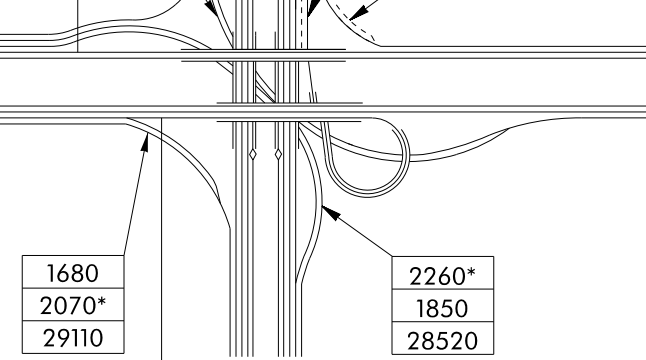
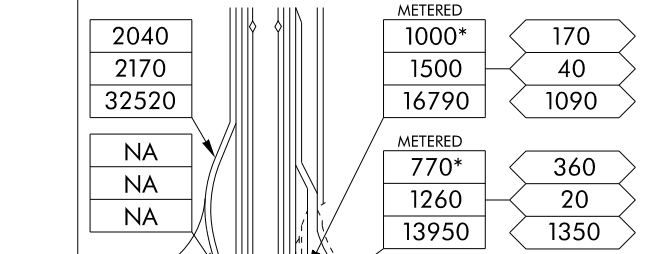
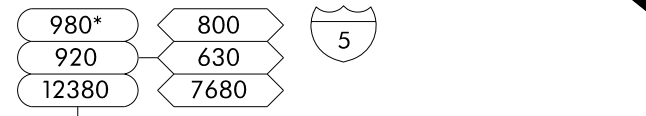
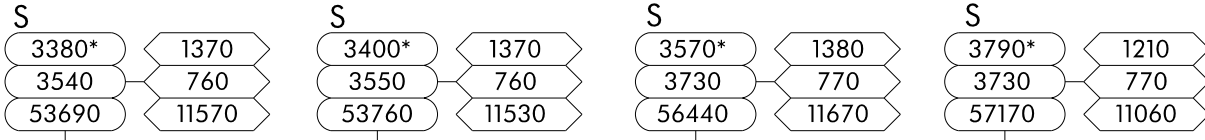
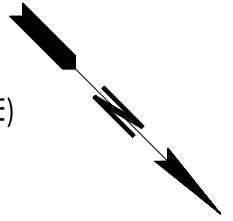
208TH ST SE

200TH ST SE

DAMSON RD

FILBERT RD
SR 524

I-5
(SWAMP CREEK INTERCHANGE)



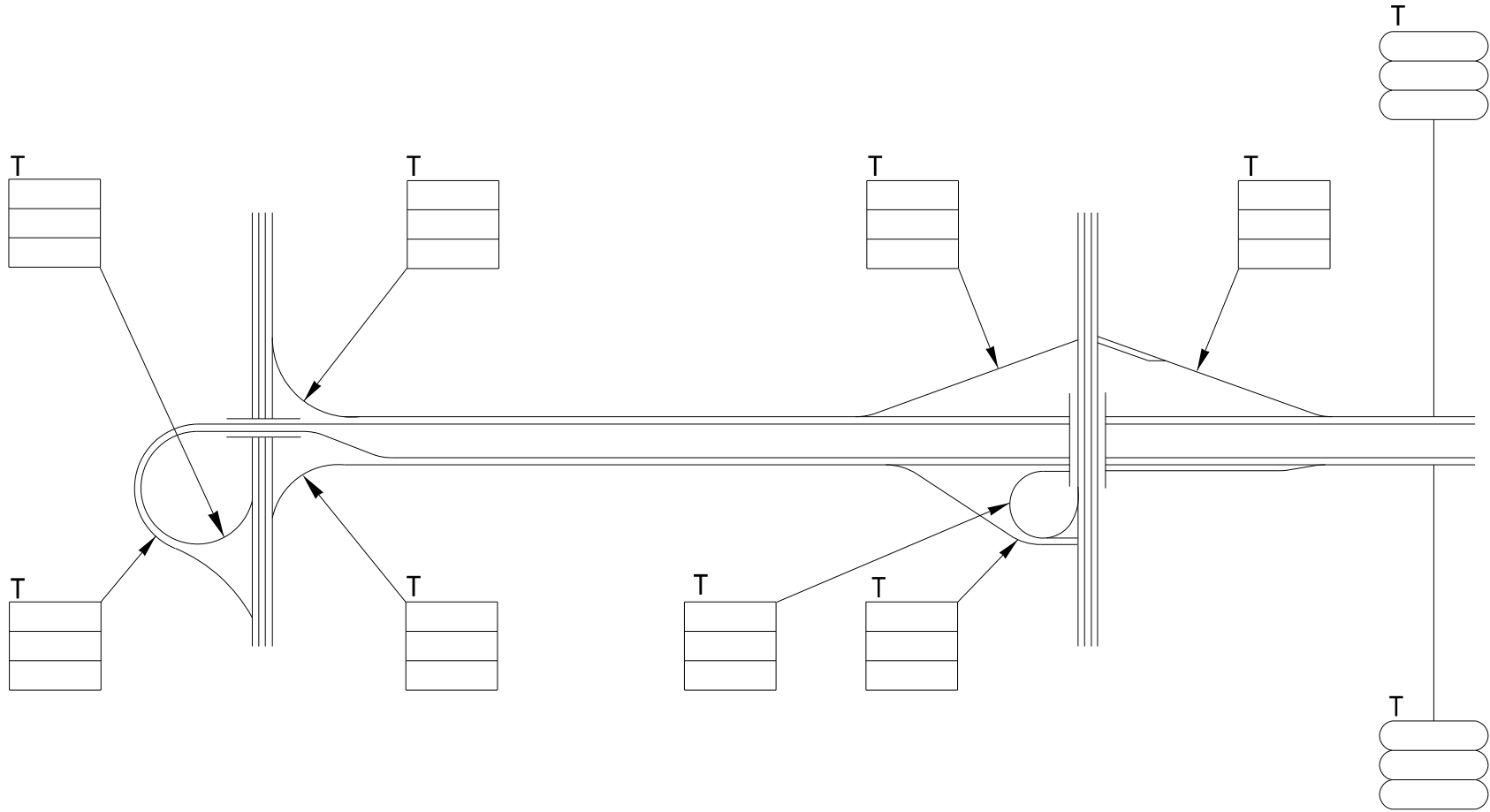
Washington State
Department of Transportation



16
OF
16

S 188TH ST

S 160TH ST



Washington State
Department of Transportation

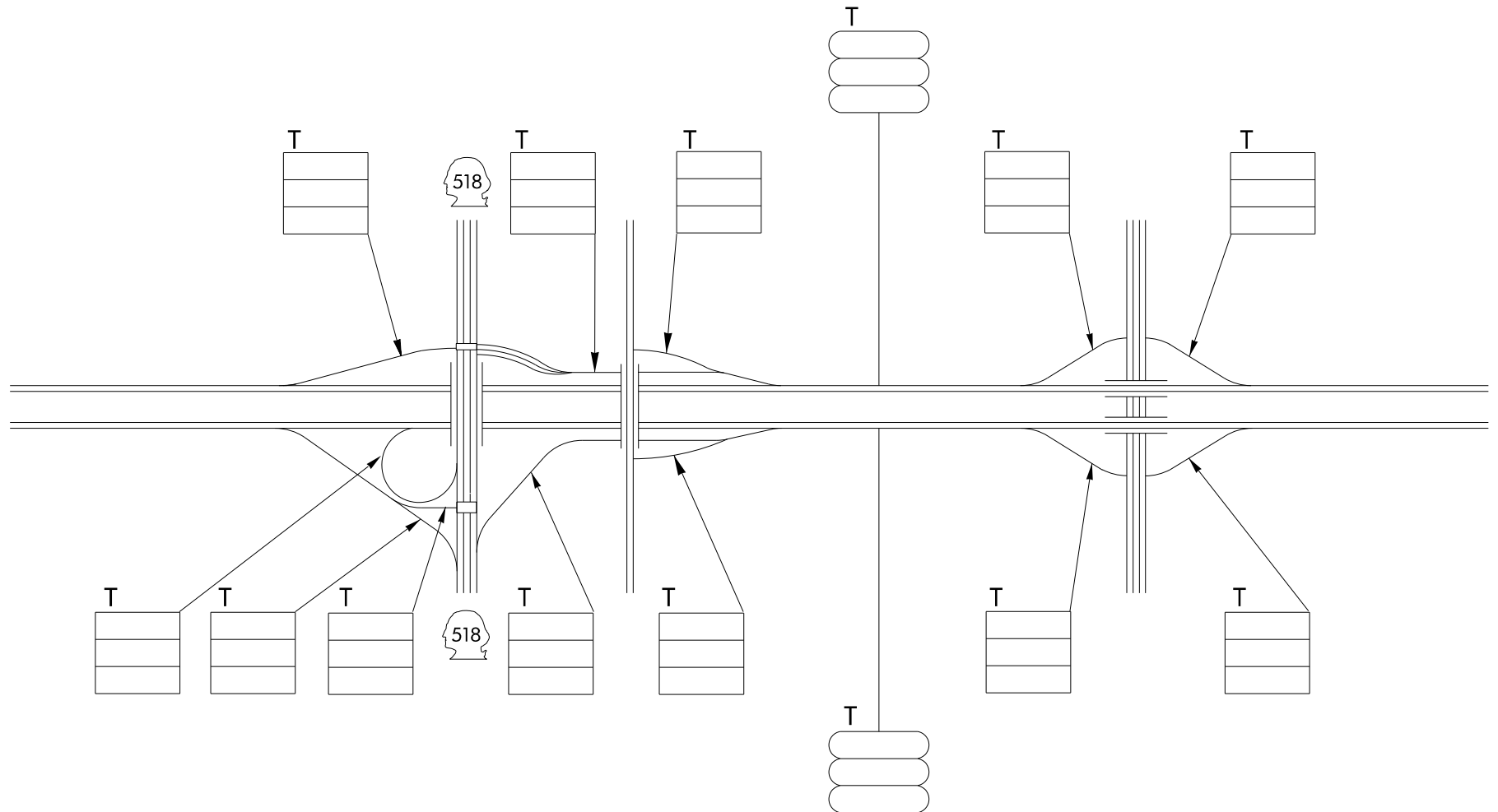


1
OF
4

SR 518
SW 148TH ST

SW 146TH ST

SW 128TH ST



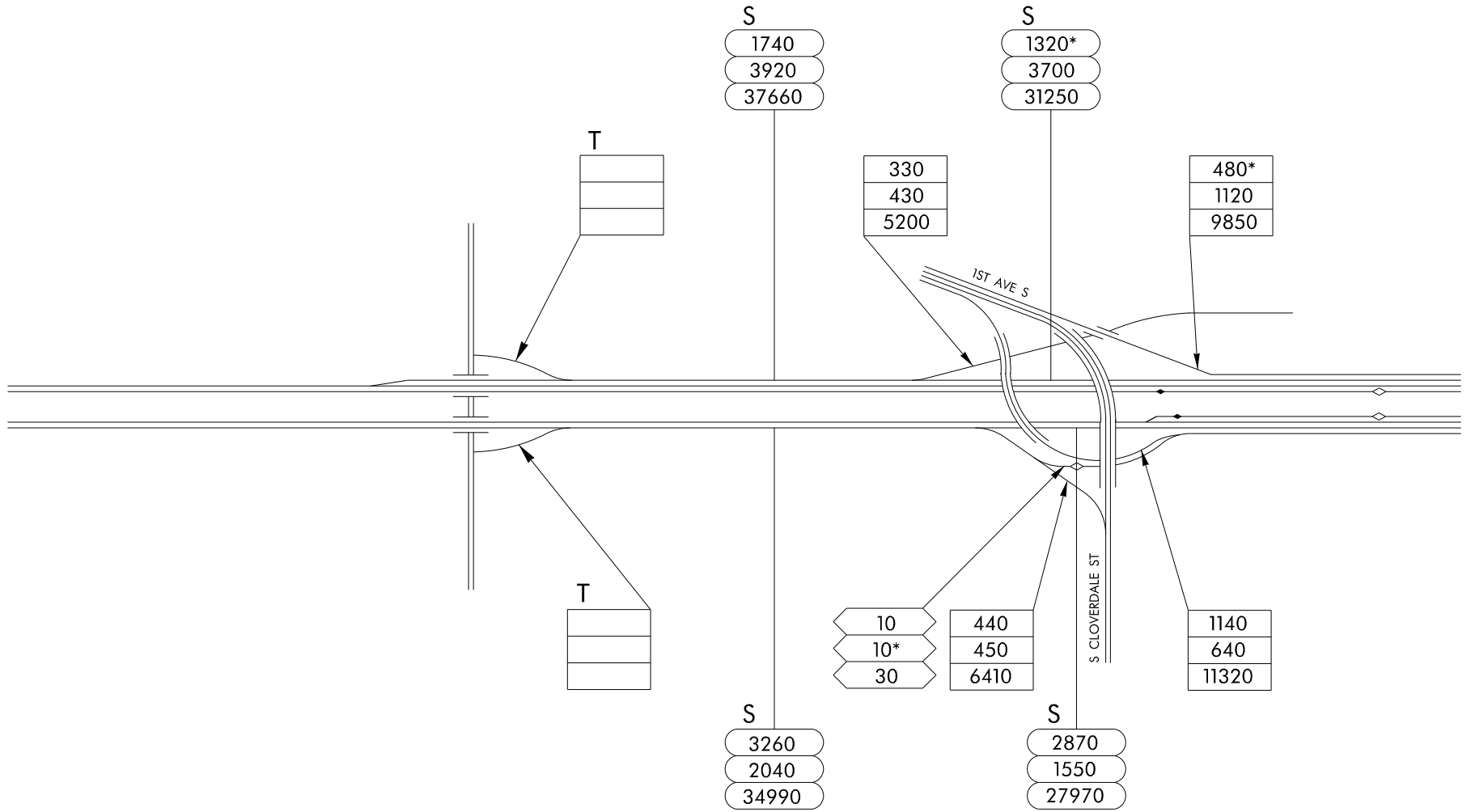
Washington State
Department of Transportation



2
OF
4

GLENDALE WAY S
5TH AVE S /S 112TH ST

1ST AVE S
S CLOVERDALE ST



Washington State
Department of Transportation



509

3
OF
4

SR 509
S HOLDEN ST



1ST AVE BRIDGE S

1400*	200*
3310	830
30830	5510

280
400
4200

670*
1060
11500



280*
410
4990



1240*
1170
17480

2770	890
1640	160
30160	4520



Washington State
Department of Transportation

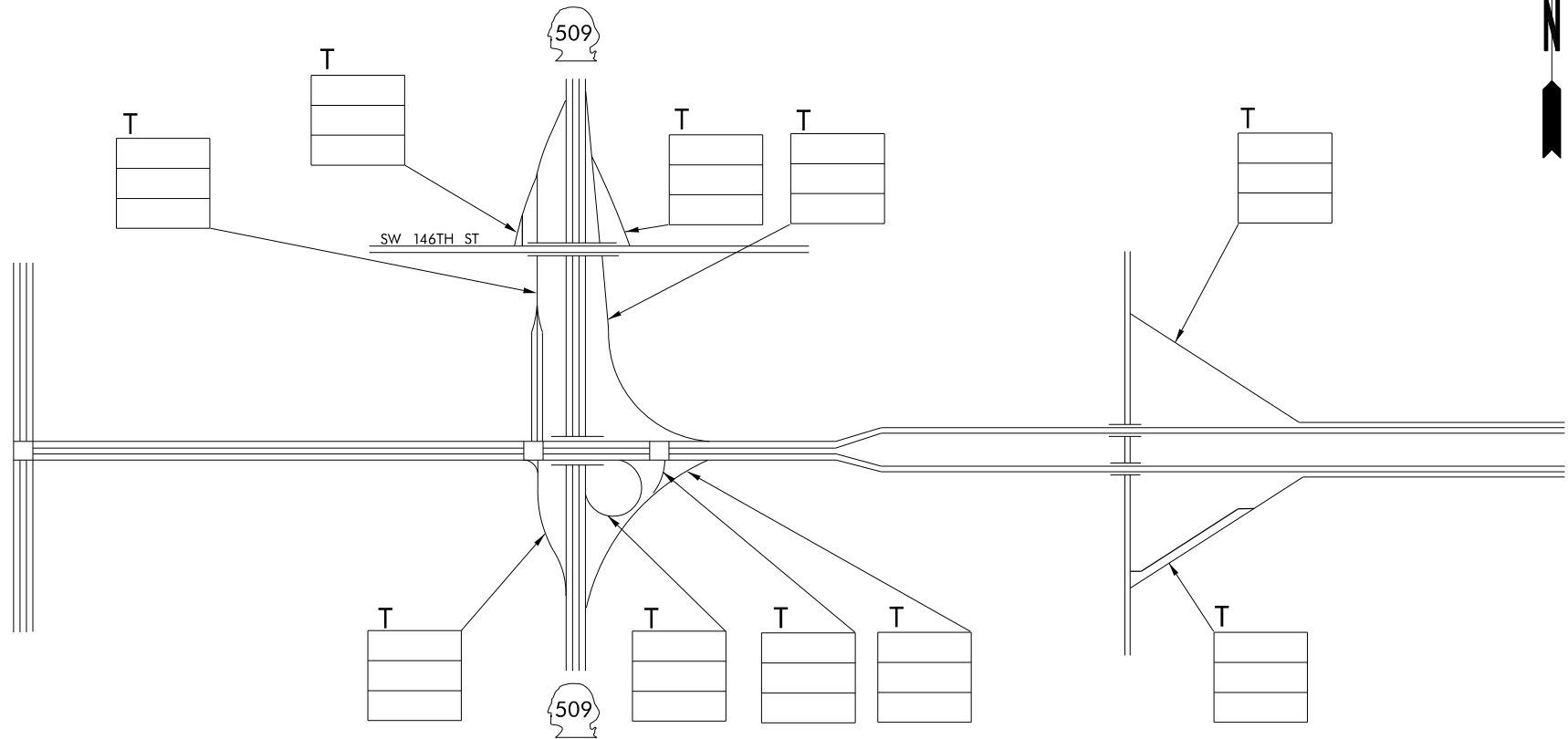


4
OF
4

1ST AVE S

SR 509

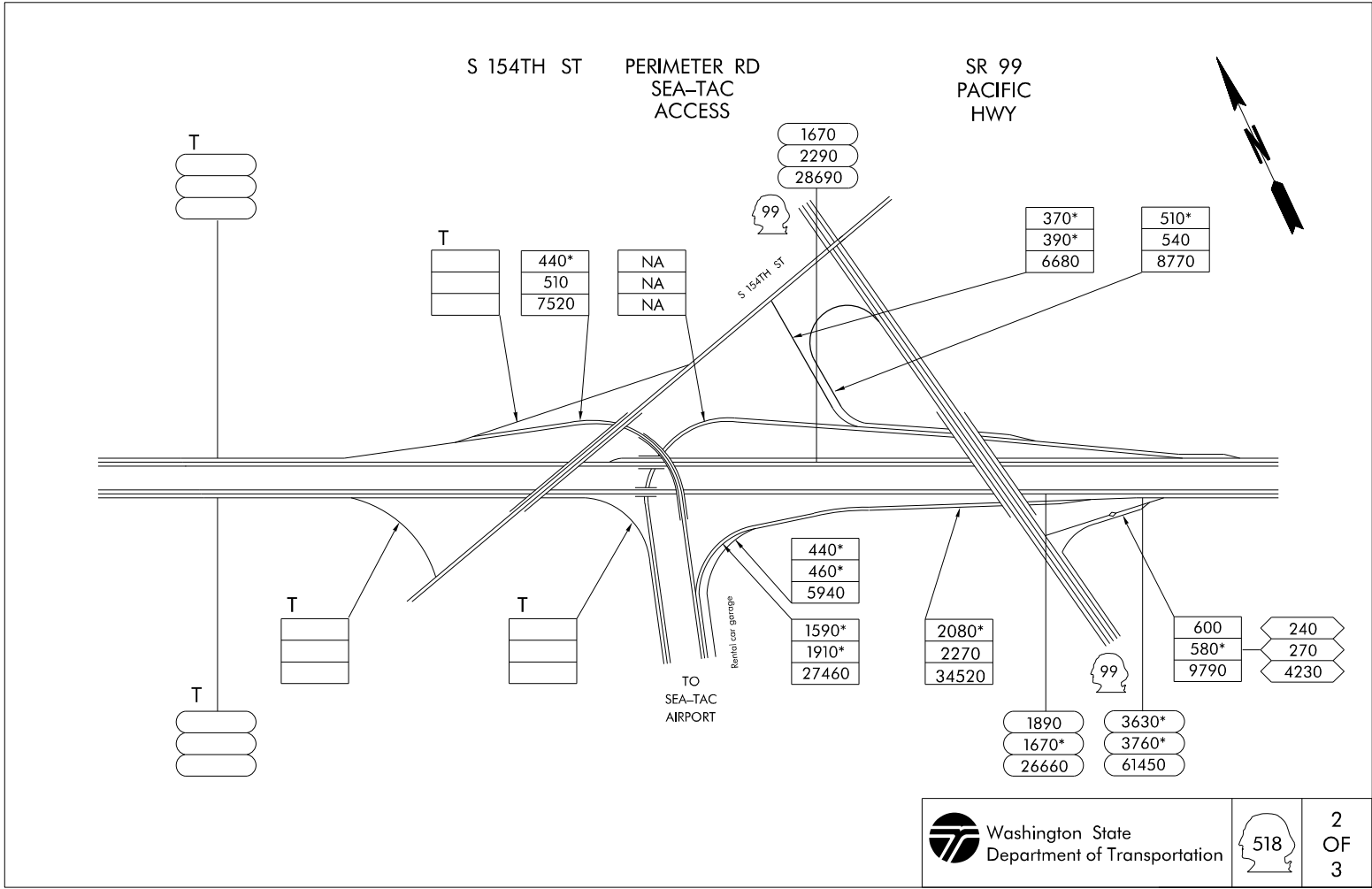
DES MOINES
MEMORIAL DR S



Washington State
Department of Transportation



1
OF
3



42nd AVE S

51ST AVE S

I-5



4190*
4360
74200

3880
3650*
65880

510*
780
8500

1100*
1120*
18530

1090*
1010*
17750

NA
NA
NA



2880
3140*
52470

1020
990
16090

690*
680*
8750



1660*
1730*
30920

4480*
4650*
76710

3630*
3840*
64770



Washington State
Department of Transportation



518

3
OF
3

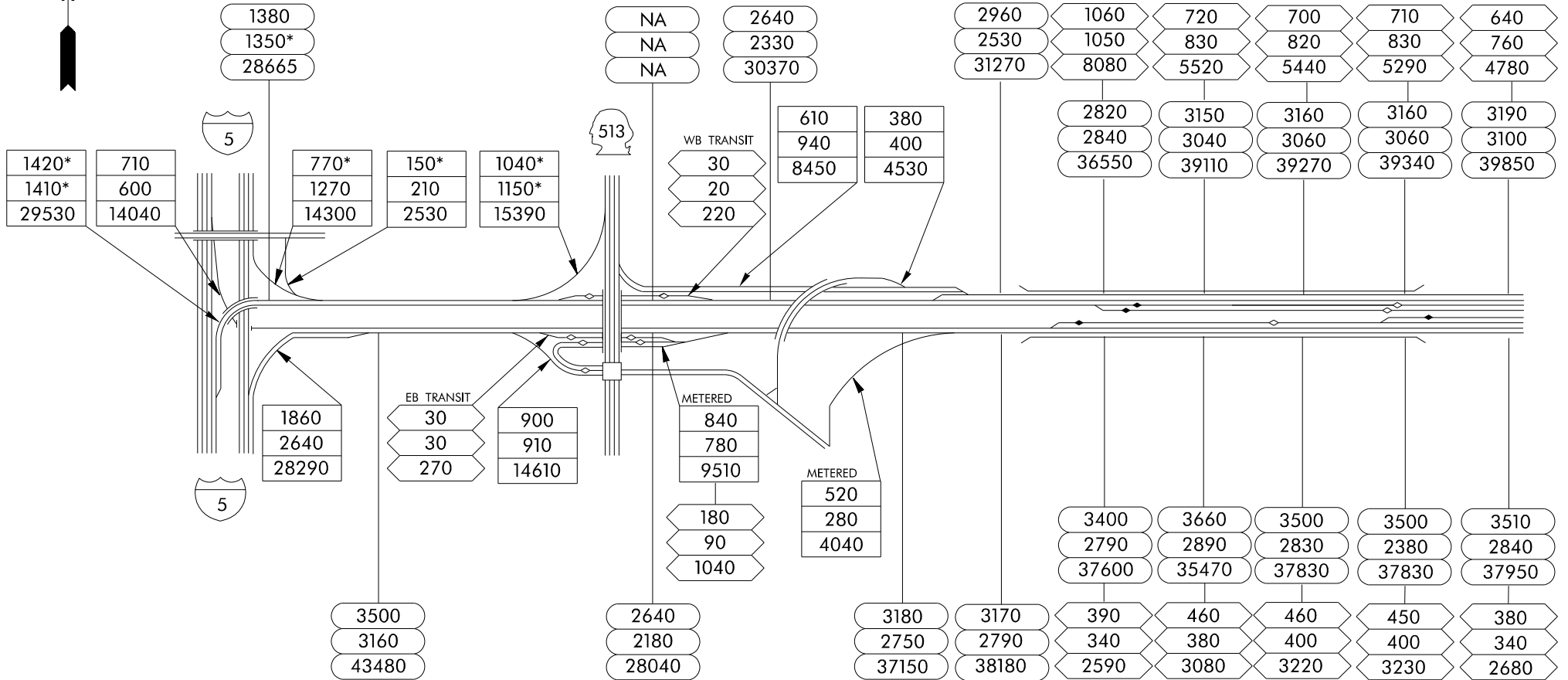
I-5
E ROANOKE ST

SR 513
MONTLAKE
BLVD E

LAKE
WASHINGTON
BLVD E

EVERGREEN
POINT
FLOATING
BRIDGE

EVERGREEN
POINT RD



Washington State
Department of Transportation



1
OF
6

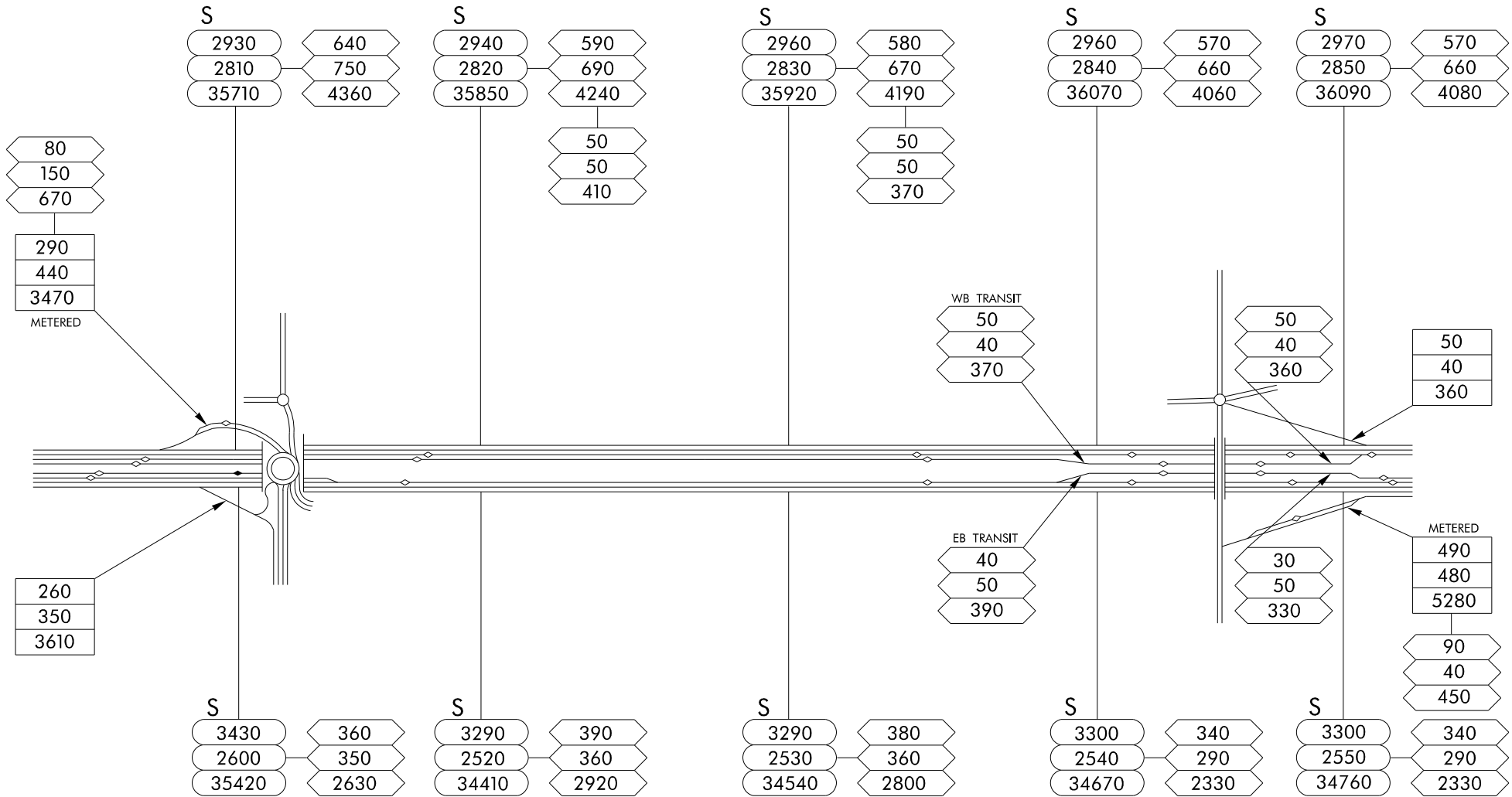
84TH AVE NE

85TH AVE NE

88TH AVE NE

91ST AVE NE

92ND AVE NE



Washington State Department of Transportation



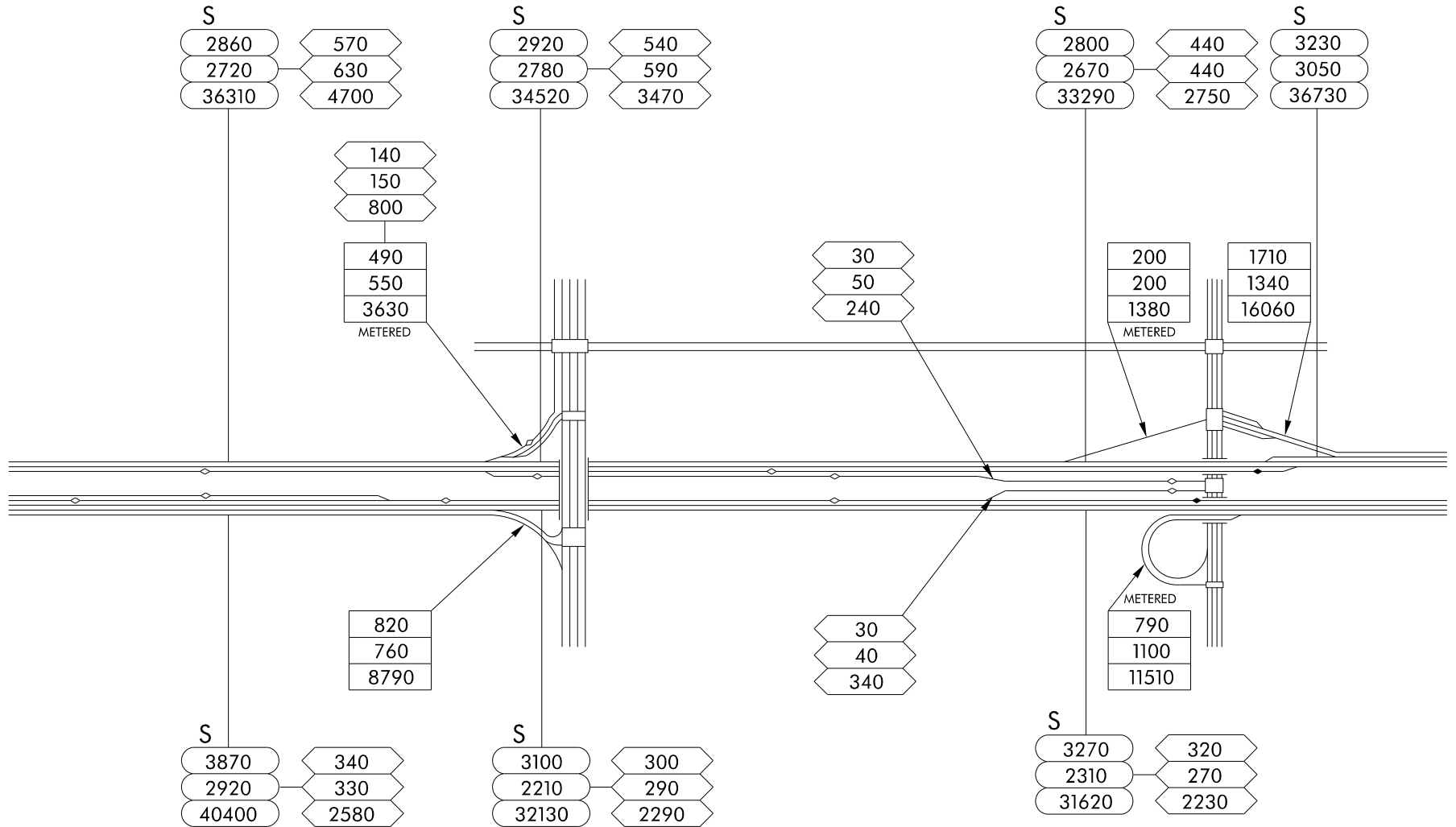
520

2 OF 6

98TH AVE NE

104TH AVE NE
BELLEVUE WAY

108TH AVE NE 109TH AVE NE



Washington State
Department of Transportation



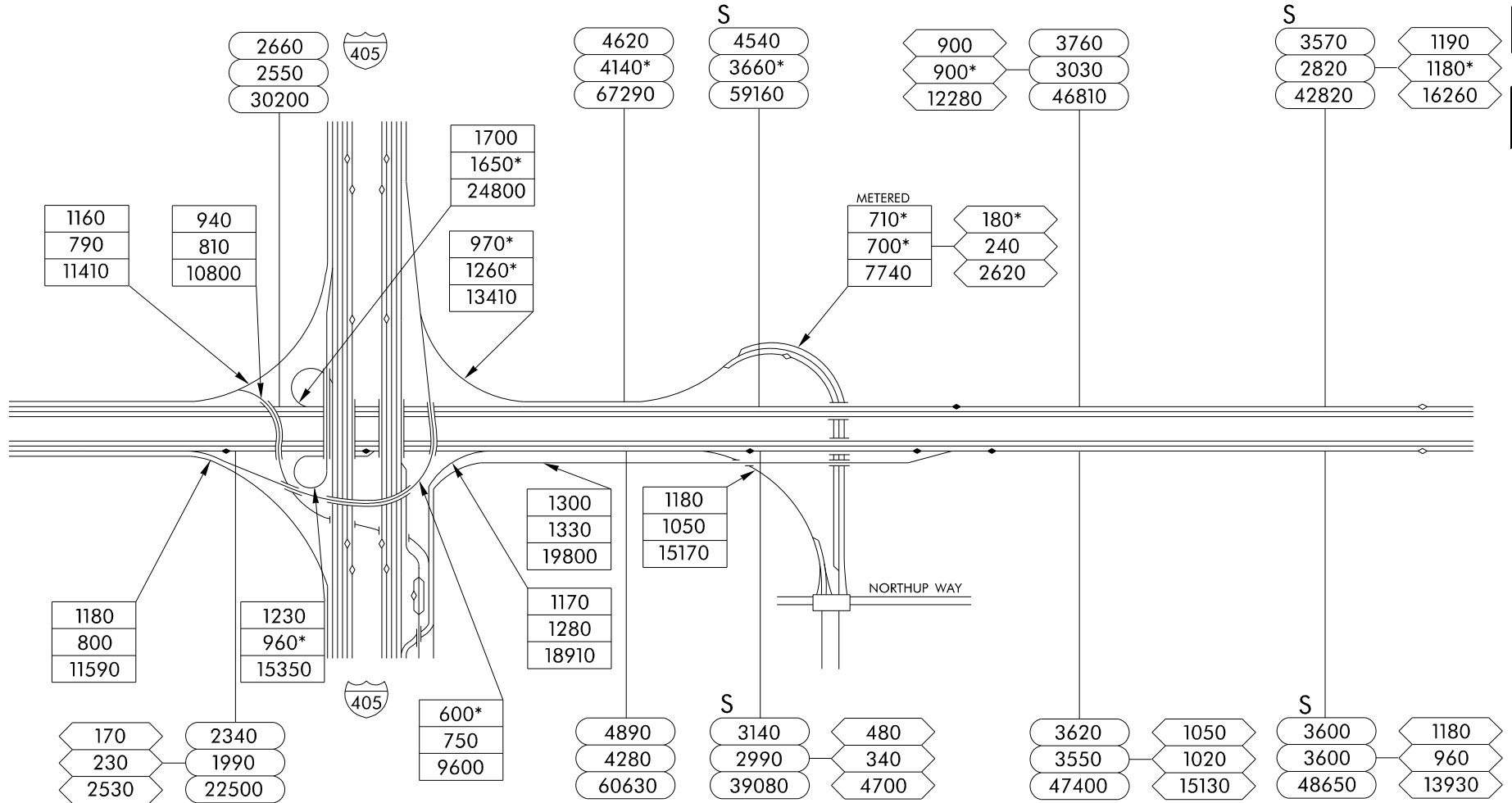
3
OF
6

I-405

124TH AVE NE
NORTHUP WAY

130TH AVE NE

140TH AVE NE



Washington State
Department of Transportation



4
OF
6

148TH AVE NE

NE 36TH ST

NE 40TH ST

NE 51ST ST



S

S

580	3180
450*	2340
6990	37830

1020	4690	860	3500
1080	3180	470	1970
12610	45210	7900	35450

4270
2450
43330

170
130*
1900

METERED
520*
570*
7370

90
90
990

METERED
240*
360
4020

1290
820
12280

110
150
820

METERED
390*
930
7790

300
340
3940

80
40
450

METERED
210
300
3370

850
400*
6130

940
400*
6990

880
350*
5950

810
740*
11250

500
270
4590

METERED
580*
750
8230

120
310
2230

1300
490*
9970

450
480
4500

480
460
4820

400*
930
6980

METERED
260*
400
3830

30
170
810

620	3000
590	2800
7230	40050

1740	2070*
1410	3340
19320	38120

220*	2000
590	3200
4930	37750

METERED
420*
880
6710

10*	2000
230	3100
660	36150

270*	270*
770	770
6590	6590



Washington State Department of Transportation



520

5 OF 6

NE 60TH ST

W LAKE SAMMAMISH PKWY NE

MARYMOOR PARK

SR 202 REDMOND WAY

NE 76TH ST

S
6240
3150*
57230

4860
2250*
42070

340
120
2050

1170
980*
14480

METERED

S
4790
2210*
41340

530
510
6300

620
280
4050

1910
860*
15060

METERED

120
60*
850

650
470*
6570

METERED

S
2220
1090*
20830

202

S
2250
1100*
21070

120*
140*
1480

S
2980*
4900
55220

900
1200
13450

S
2090*
3870
41380

S
2060*
3790
41170

500
500
5640

1250
1750
21300

S
1200*
2400
25500

202

S
1230*
2380
25500



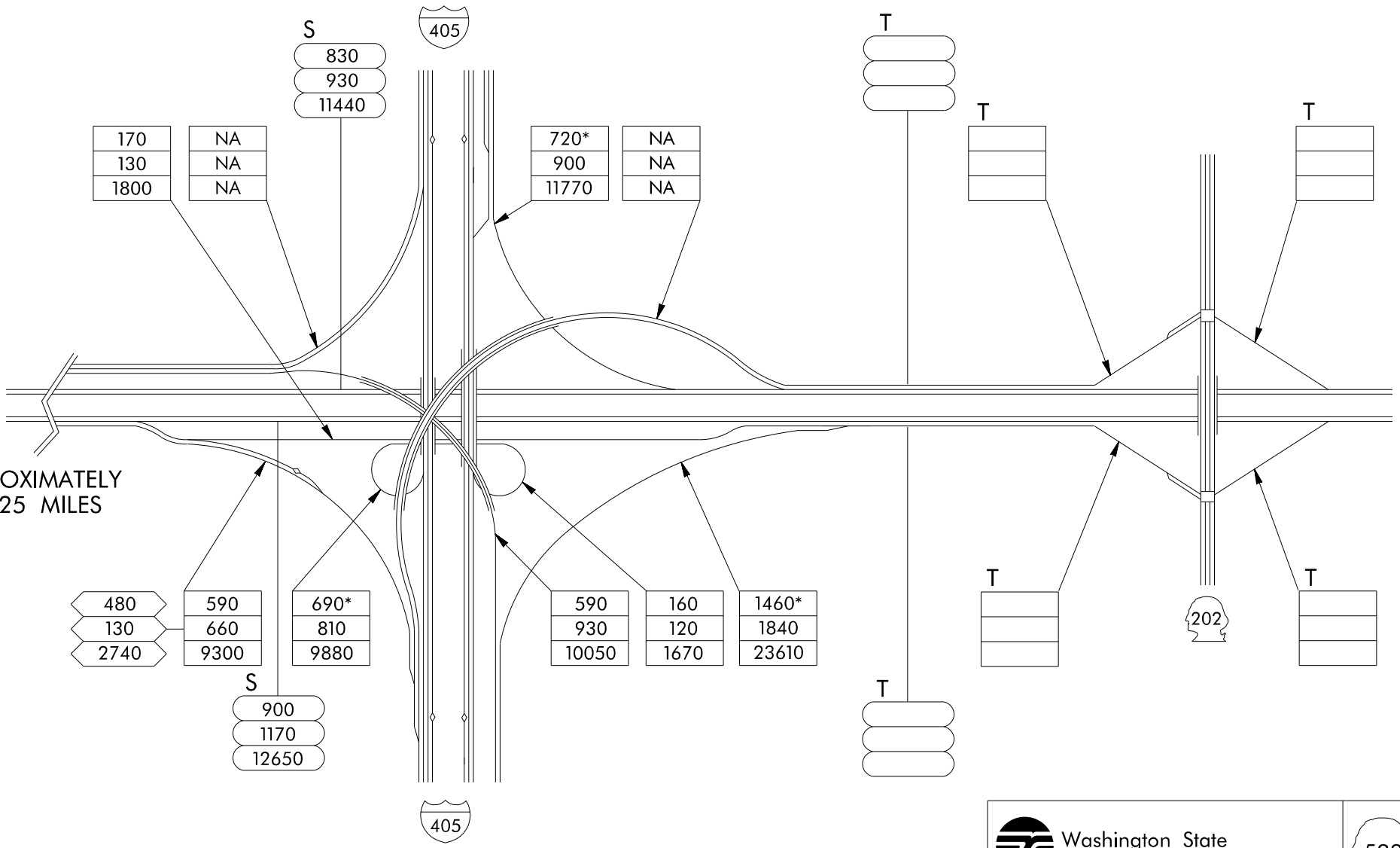
Washington State
Department of Transportation

520

6
OF
6

I-405
(WOODINVILLE)

132ND AVE NE
SR 202



APPROXIMATELY
3.25 MILES

170	NA
130	NA
1800	NA

S

830
930
11440



720*	NA
900	NA
11770	NA

T

T

T

480
130
2740

590	660
9300	

690*	810
9880	

S

900
1170
12650



590	930	10050
-----	-----	-------

160	120	1670
-----	-----	------

1460*	1840	23610
-------	------	-------

T

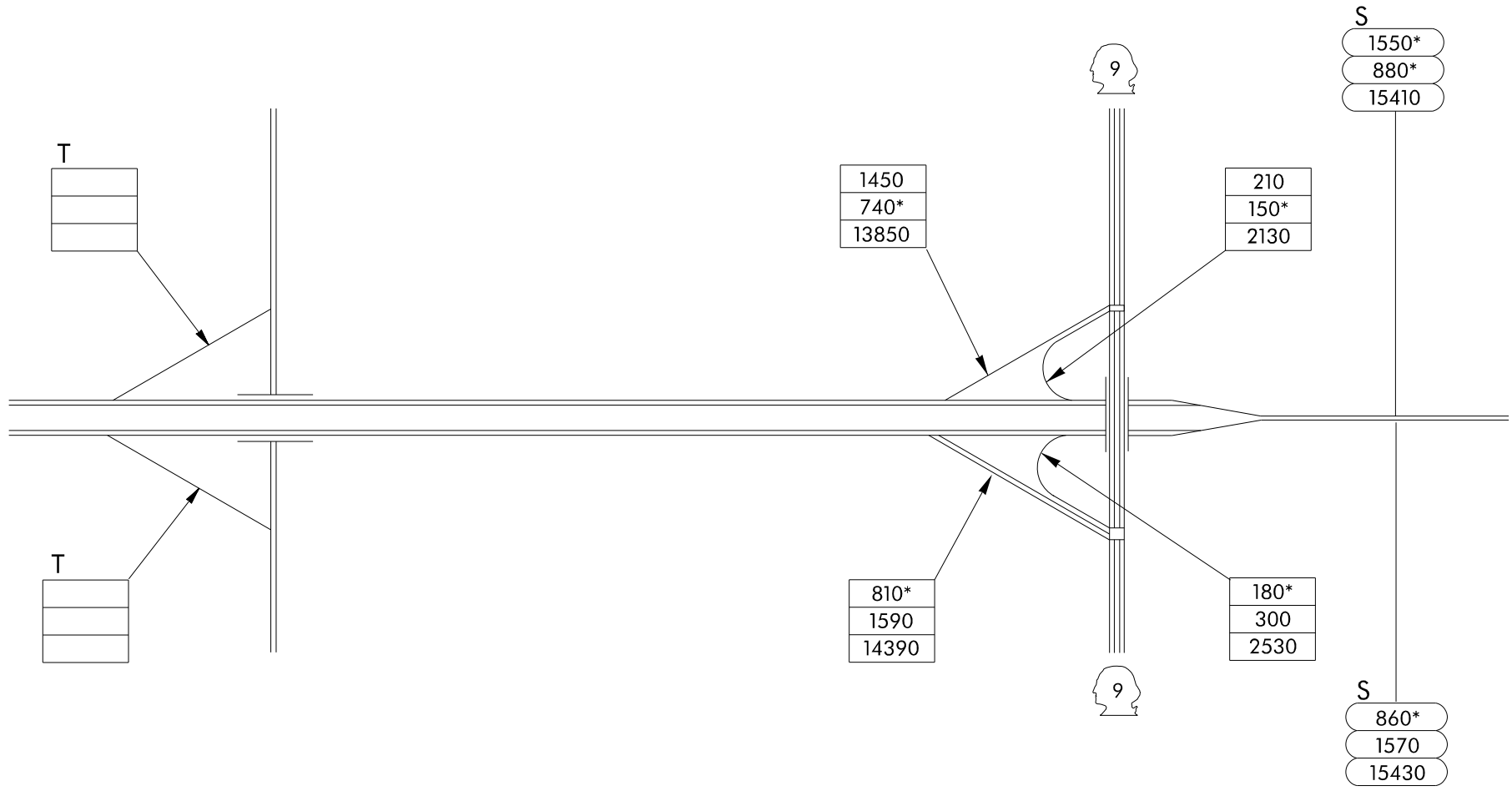
T



T

NE 195TH ST

SR 9
WOODINVILLE CUT-OFF

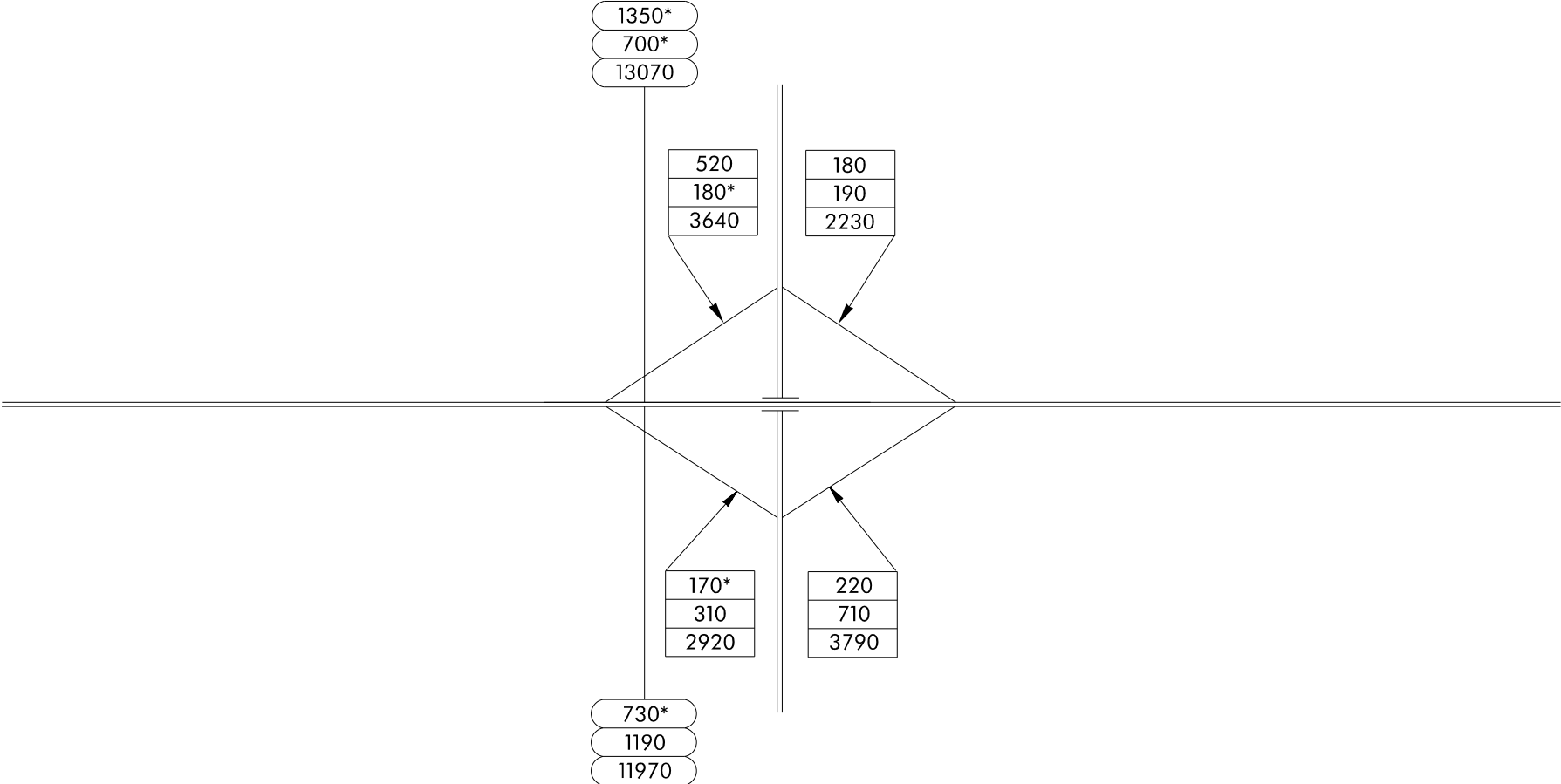


Washington State
Department of Transportation



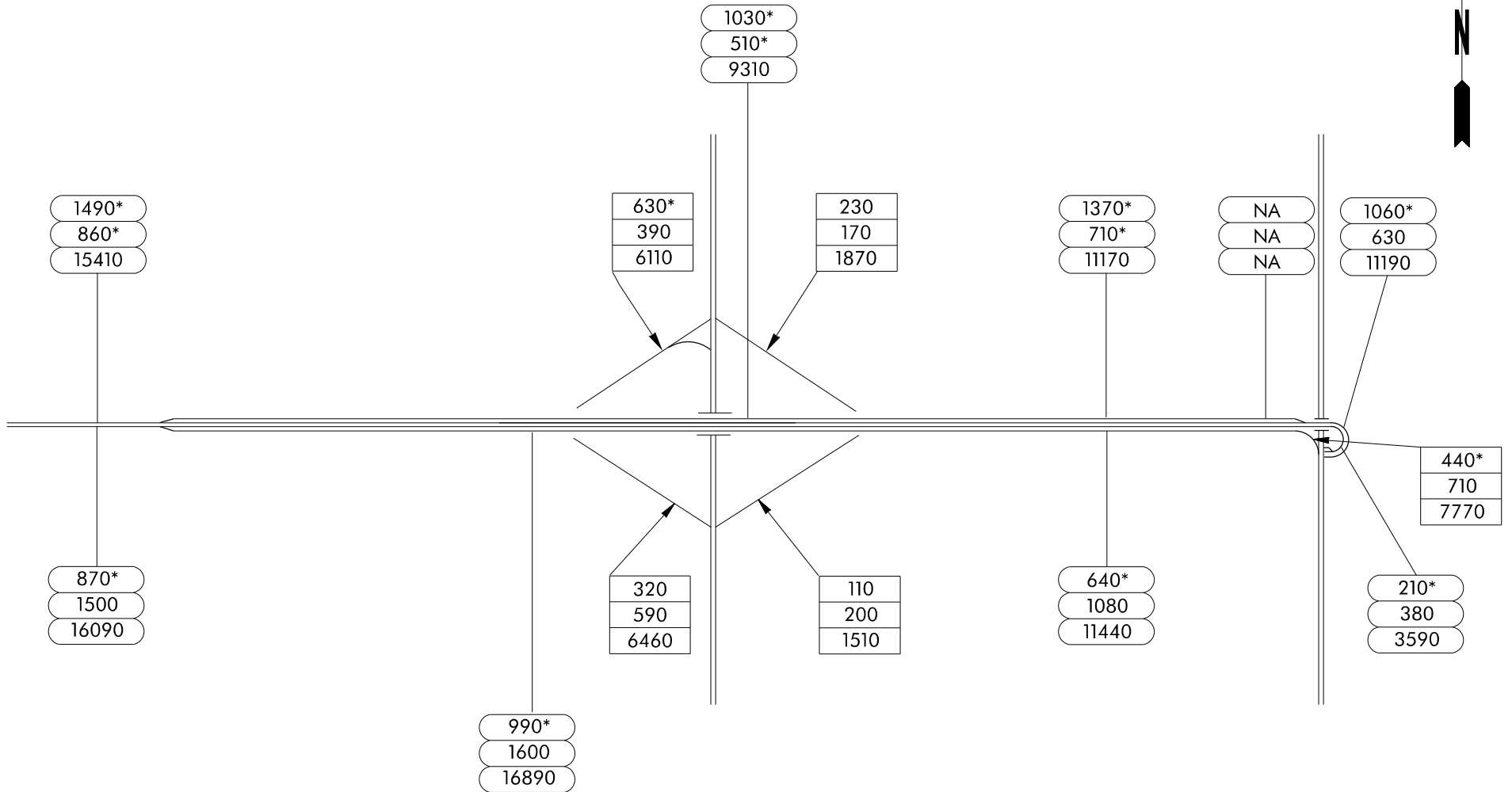
2
OF
4

Echo Lake Rd



W Main St

US 2



Washington State
Department of Transportation



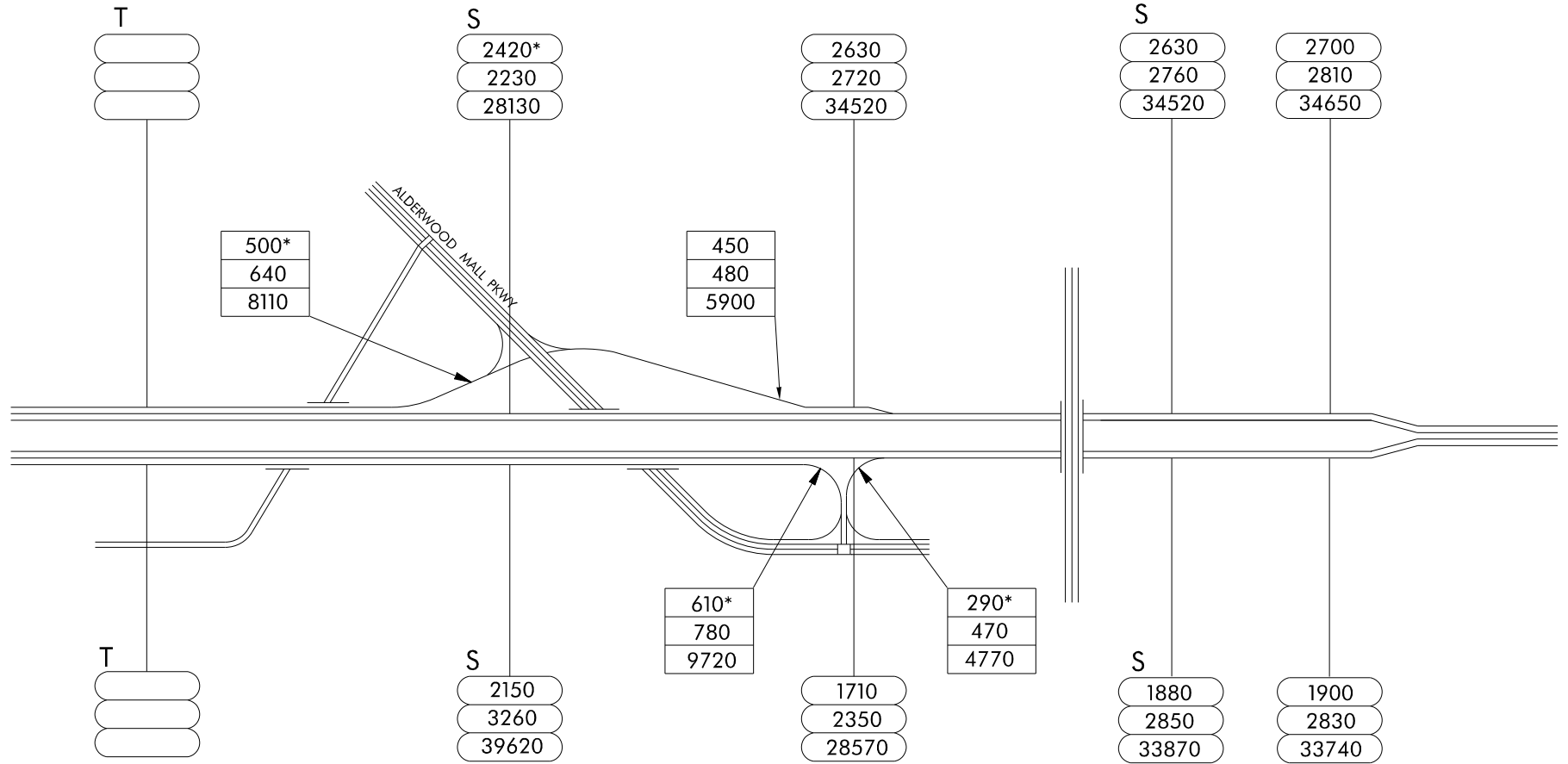
522

4
OF
4



ALDERWOOD
MALL PKWY

164TH ST SW



Washington State
Department of Transportation

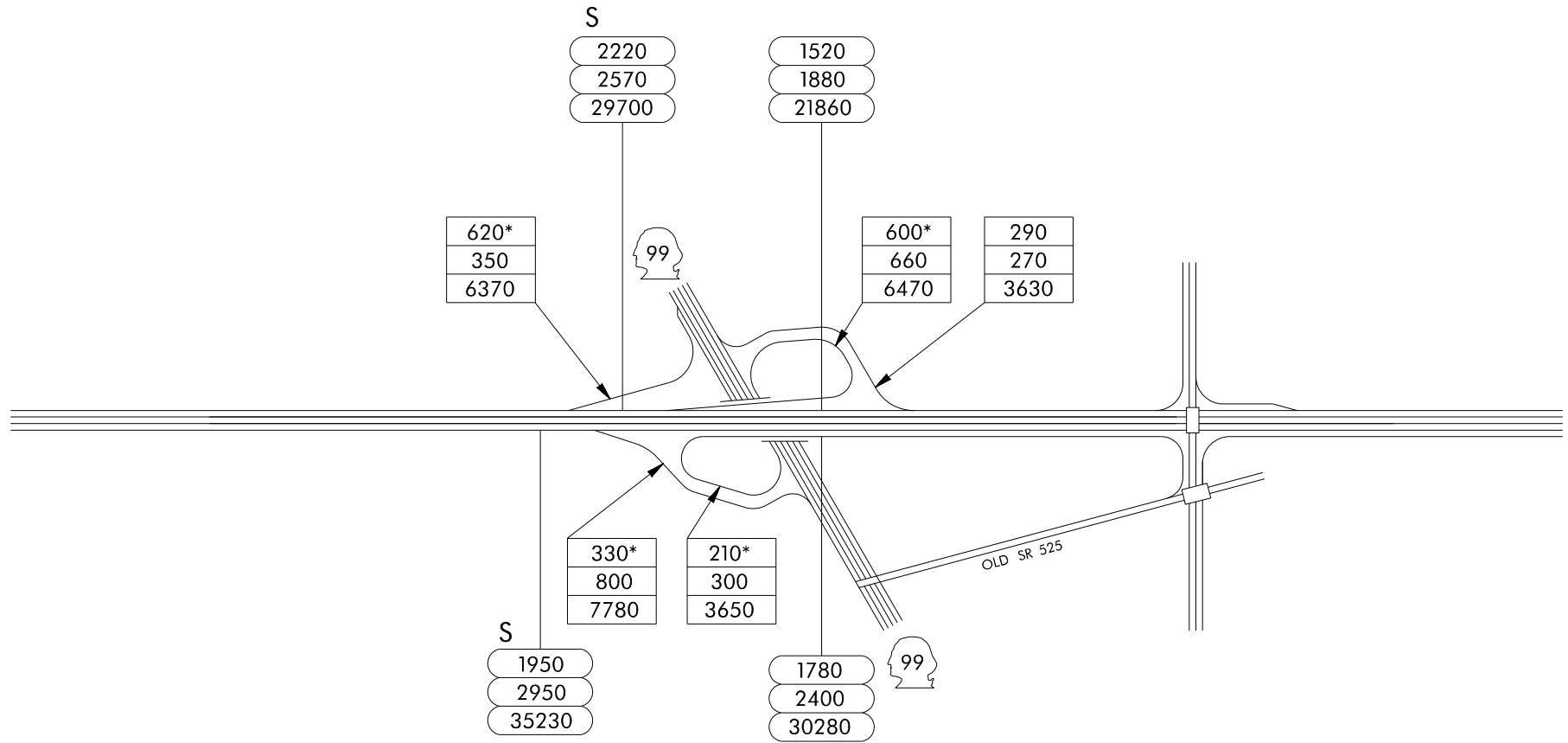


1
OF
2



SR 99
PACIFIC HWY

LINCOLN WAY



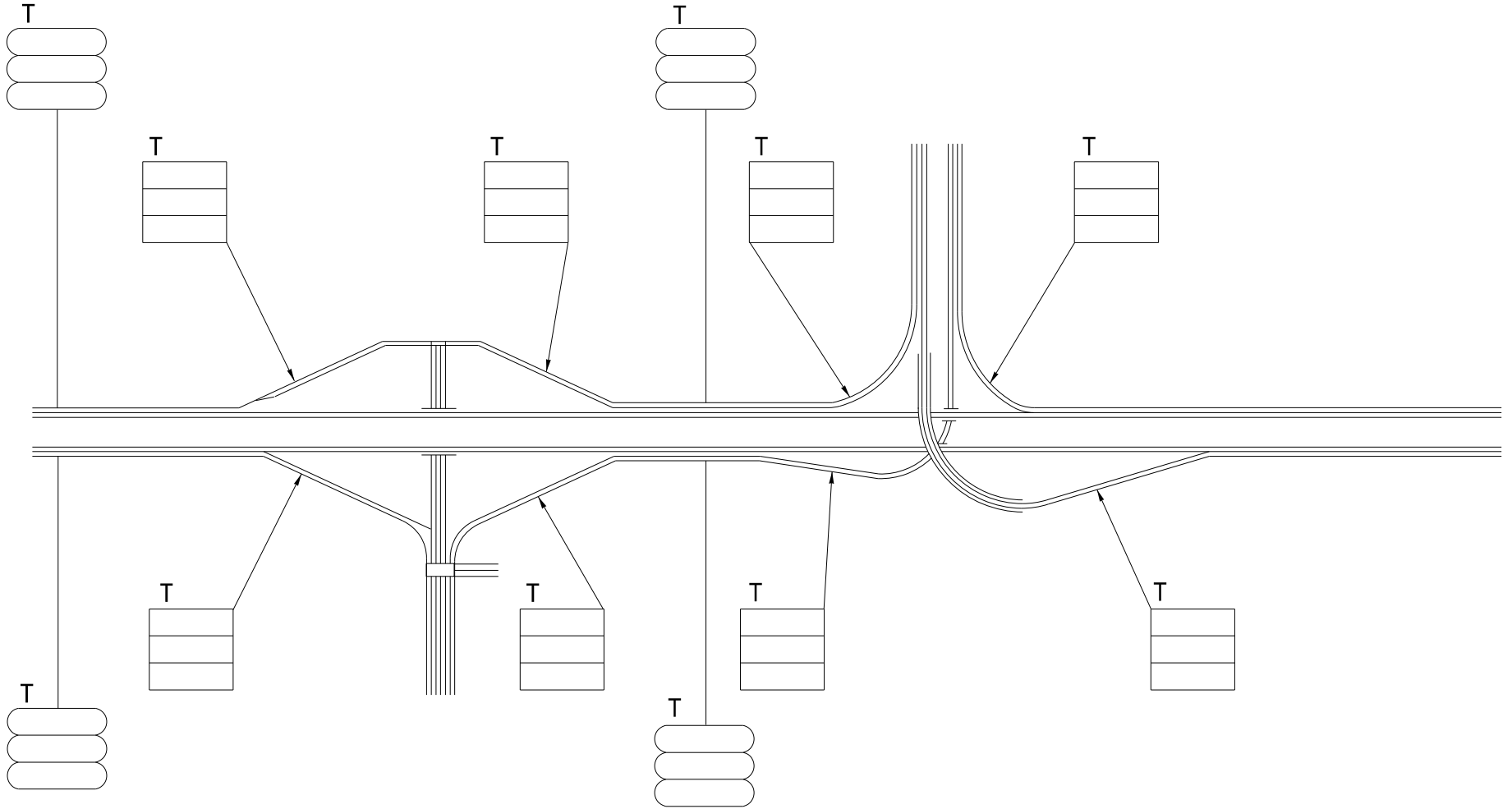
Washington State
Department of Transportation



2
OF
2

AIRPORT RD

SEAWAY BLVD
20TH AVE W



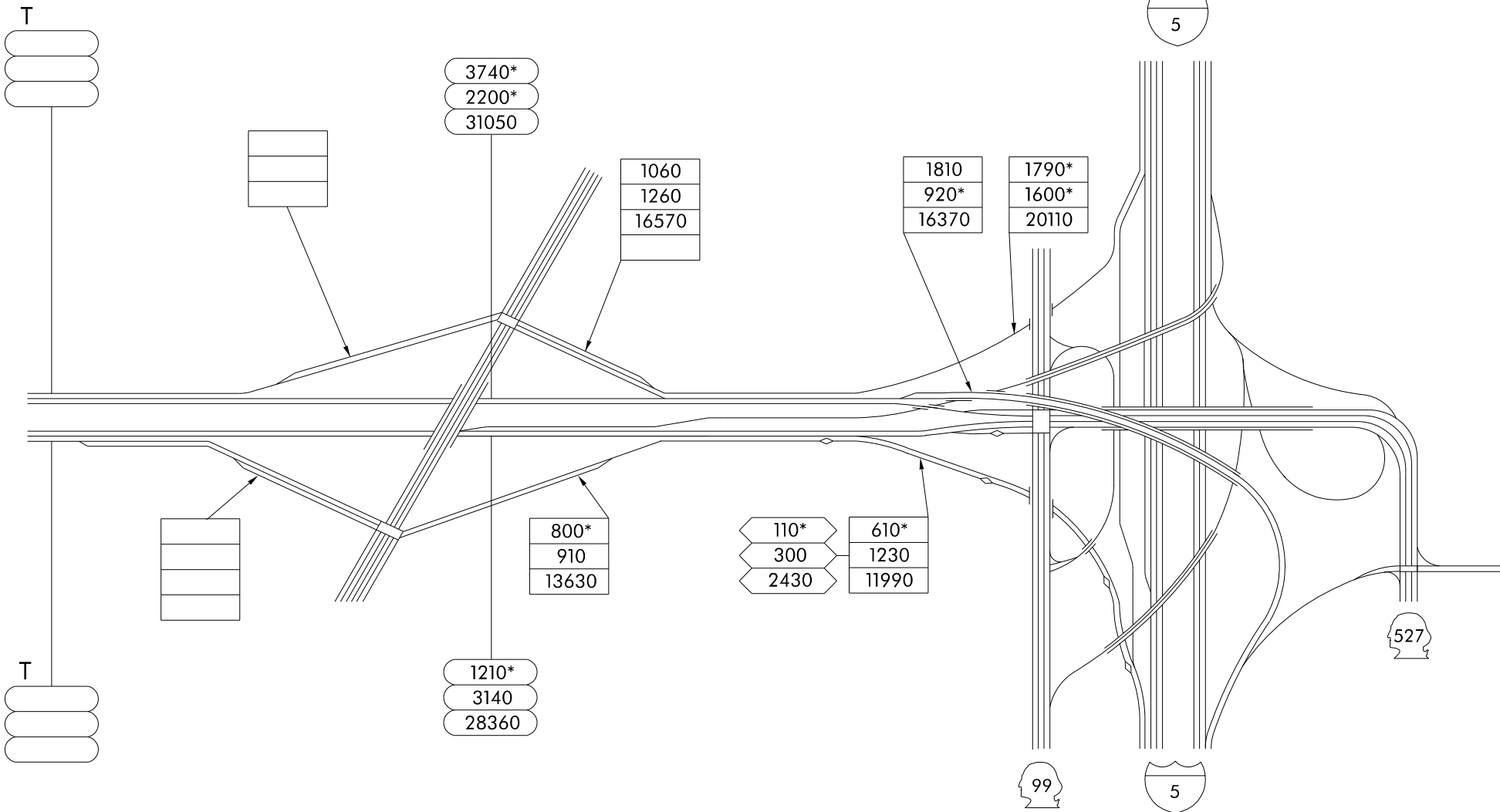
Washington State
Department of Transportation



1
OF
2

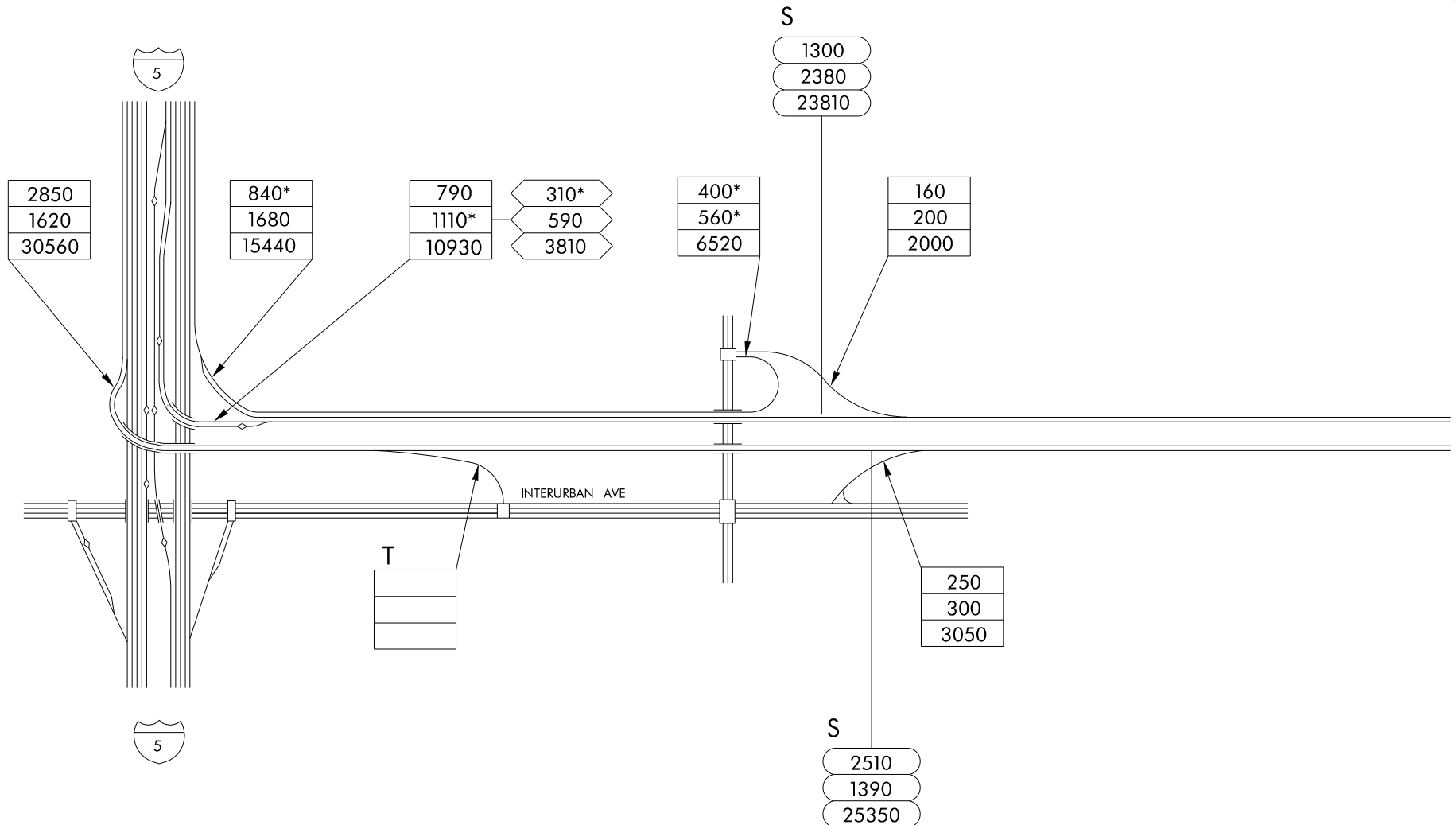
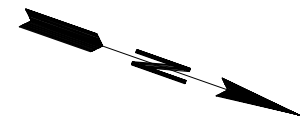
EVERGREEN WY

I-5



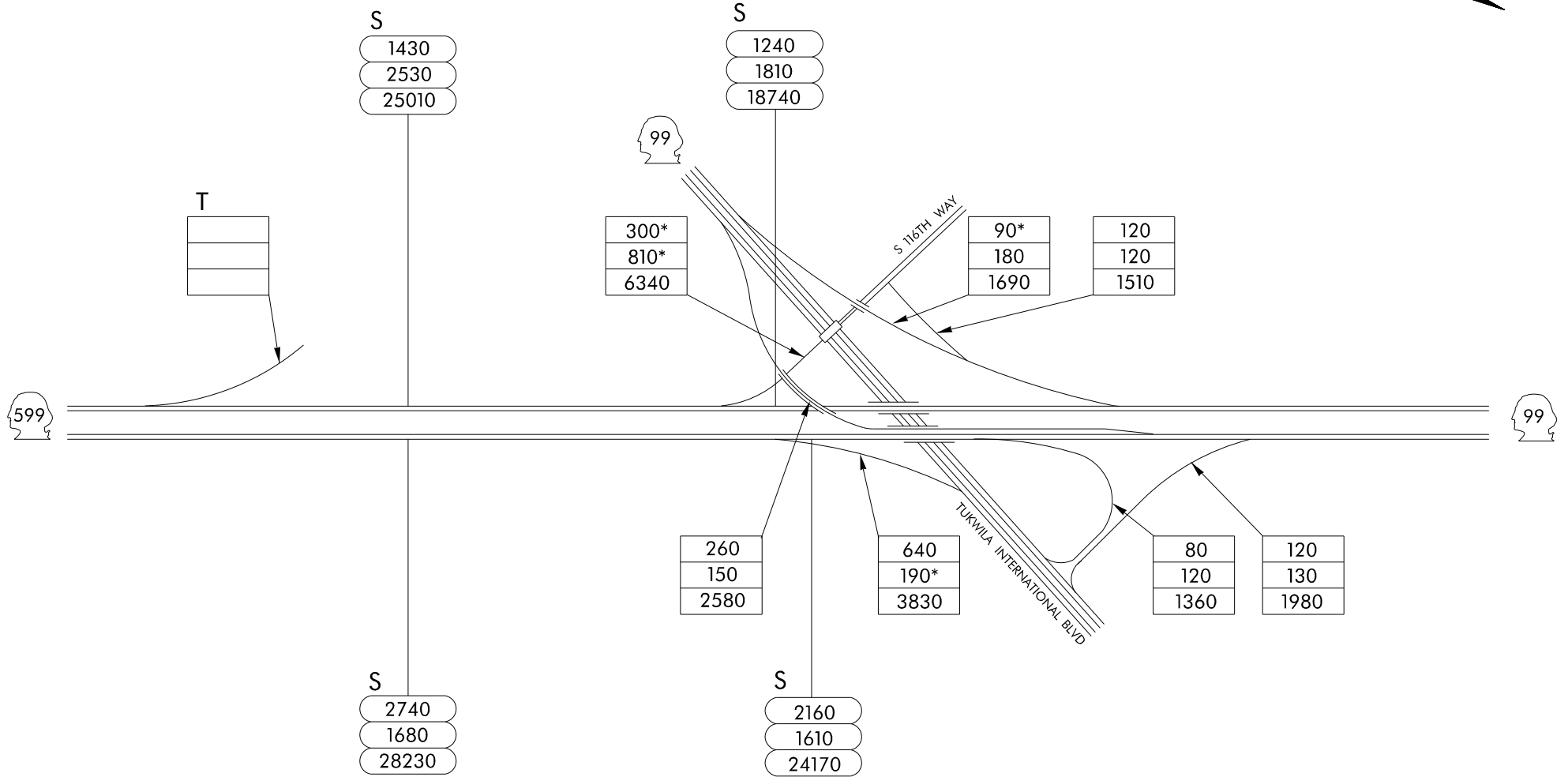
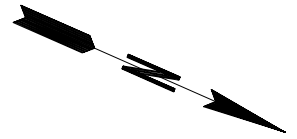
I-5

S 133RD ST



METRO BUS BARN

SR 99
TUKWILA INTERNATIONAL BLVD



Washington State
Department of Transportation



2
OF
2

APPENDIX

For this 2018 traffic volume summary report, the standard AM and PM peak periods are defined as 6:00 to 9:45 AM and 2:30 to 6:45 PM, respectively. Listed below are the ramp, collector distributor (CD), and mainline stations in which the AM and/or PM peak hourly volumes began outside the above peak periods. They are arranged by types and directions.

Route	Sheet No.	Location	AM	PM
I-5	1 of 31	NB mainline station at Pierce Co Line	5:00 AM	1:30 PM
		NB mainline HOV at Pierce Co Line	5:15 AM	-
		NB mainline station at S 375th St	5:00 AM	1:30 PM
		NB mainline HOV at S 375th St	5:15 AM	-
		NB mainline station at Fed Way WeighStn	5:00 AM	-
		NB mainline HOV at Fed Way WeighStn	5:15 AM	-
		NB ramp from Fed Way WeighStn	10:15 AM	12:15 PM
		NB mainline station at Enchanted Pkwy	5:00 AM	1:30 PM
		NB mainline HOV at Enchanted Pkwy	5:15 AM	-
		SB mainline station at Pierce Co Line	-	1:30 PM
		SB mainline HOV at Pierce Co Line	12:00 PM	-
		SB mainline station at S 375th St	-	1:45 PM
		SB mainline HOV at S 375th St	12:00 PM	-
		SB mainline station at Fed Way WeighStn	-	1:45 PM
		SB mainline HOV at Fed Way WeighStn	12:00 PM	-
		SB mainline station at Enchanted Pkwy	-	1:45 PM
	SB mainline HOV at Enchanted Pkwy	12:00 PM	-	
	2 of 31	NB mainline station at EB SR 18-SB	5:00 AM	1:15 PM
		NB mainline HOV at EB SR 18-SB	5:15 AM	-
		NB mainline station at EB SR 18-NB	5:00 AM	1:15 PM
		NB mainline HOV at EB SR 18-NB	5:15 AM	-
		NB exit to EB SR 18-NB	-	12:00 PM
		NB ramp from EB SR 18-NB	5:00 AM	1:00 PM
		NB ramp from EB SR 18-NB	5:00 AM	-
		NB ramp from WB SR 18-NB	4:45 AM	-
		NB mainline station at S 336th St	5:00 AM	-
		NB mainline HOV at S 336th St	5:15 AM	-
		NB mainline station at S 325th St	5:00 AM	1:15 PM
		NB mainline HOV at S 325th St	5:15 AM	-
		NB mainline station at S 320th St-SB	5:00 AM	1:15 PM
		NB mainline HOV at S 320th St-SB	5:15 AM	-
NB ramp from S 320th St-NB		12:00 PM	-	
NB ramp from S 320th St-NB	5:15 AM	12:15 PM		
NB mainline station at S 320th St-NB	5:00 AM	1:15 PM		
NB mainline HOV at S 320th St-NB	5:15 AM	1:30 PM		
NB ramp from S 320th St-NB	5:00 AM	-		
NB HOV ramp from S 320th St-NB	5:15 AM	-		
NB HOV ramp from S 320th St-SB	5:15 AM	-		

	NB mainline station at S 308th St	5:00 AM	-
	NB mainline HOV at S 308th St	5:15 AM	-
	WB exit to WB SR 18, SB	12:00 PM	-
	SB ramp from WB SR 18, SB	12:00 PM	-
	SB ramp from WB SR 18, SB	-	1:45 PM
	SB ramp from EB SR 18-SB	-	12:00 PM
	SB ramp from EB SR 18-SB	-	12:15 PM
	SB exit to EB SR 18-SB	12:00 PM	-
	SB mainline station at EB SR 18-SB	12:00 PM	2:00 PM
	SB mainline HOV at EB SR 18-SB	12:00 PM	-
	SB mainline station at EB SR 18-NB	12:00 PM	2:15 PM
	SB mainline HOV at EB SR 18-NB	12:00 PM	-
	SB exit to EB SR 18-NB	12:00 PM	-
	SB mainline station at S 336th St	12:00 PM	-
	SB mainline HOV at S 336th St	12:00 PM	-
	SB mainline station at S 325th St	12:00 PM	-
	SB mainline HOV at S 325th St	12:00 PM	-
	SB ramp from S 320th St-SB	-	1:30 PM
	SB HOV ramp from S 320th St-SB	12:00 PM	1:00 PM
	SB mainline station at S 320th St-SB	12:00 PM	-
	SB mainline HOV at S 320th St-SB	12:00 PM	-
	SB mainline HOV at S 320th St-SB	12:00 PM	-
	SB exit to S 320th St-SB	12:00 PM	-
	SB exit to S 320th St-SB	12:00 PM	-
	SB exit to S 320th St-SB	12:00 PM	-
	SB HOV exit to S 320th St-SB	12:00 PM	-
	SB mainline station at S 308th St	12:00 PM	-
	SB mainline HOV at S 308th St	12:00 PM	-
3 of 31	NB mainline station at S 298th St	5:00 AM	1:15 PM
	NB mainline HOV at S 298th St	5:15 AM	-
	NB mainline station at S 288th St	5:00 AM	1:30 PM
	NB mainline HOV at S 288th St	5:15 AM	1:30 PM
	NB mainline station at S 280th St	5:00 AM	1:30 PM
	NB mainline HOV at S 280th St	5:15 AM	1:30 PM
	NB mainline station at S 272nd St-NB	5:00 AM	1:15 PM
	NB mainline HOV at S 272nd St-NB	5:15 AM	1:30 PM
	NB ramp from S 272nd St-NB	5:15 AM	-
	NB ramp from S 272nd St-NB	5:15 AM	1:00 PM
	NB mainline station at S 266th St	5:00 AM	1:15 PM
	NB mainline HOV at S 266th St	5:15 AM	1:30 PM
	SB mainline station at S 298th St	12:00 PM	-
	SB mainline HOV at S 298th St	12:00 PM	-
	SB mainline station at S 288th St	12:00 PM	-
	SB mainline HOV at S 288th St	12:00 PM	-
	SB mainline station at S 280th St	12:00 PM	-
	SB mainline HOV at S 280th St	12:00 PM	-

	SB mainline station at S 272nd St-SB	12:00 PM	-
	SB mainline HOV at S 272nd St	12:00 PM	-
4 of 31	NB mainline station at S 260th St	5:00 AM	1:15 PM
	NB mainline HOV at S 260th St	5:15 AM	1:15 PM
	NB mainline station at S 252nd St	5:00 AM	1:30 PM
	NB mainline HOV at S 252nd St	5:15 AM	1:30 PM
	NB mainline station at S 243rd St	5:00 AM	1:30 PM
	NB mainline HOV at S 243rd St	5:15 AM	1:30 PM
	NB ramp from EB SR 516-NB	5:45 AM	1:15 PM
	NB mainline station at EB SR 516-NB	5:00 AM	1:15 PM
	NB mainline HOV at EB SR 516-NB	5:15 AM	1:30 PM
	NB ramp from WB SR 516-NB	5:30 AM	1:15 PM
	NB mainline station at S 216th St	5:00 AM	1:15 PM
	NB mainline HOV at S 216th St	5:30 AM	1:30 PM
	SB mainline station at S 260th St	12:00 PM	-
	SB mainline HOV at S 260th St	12:00 PM	-
	SB mainline station at S 252nd St	12:00 PM	-
	SB mainline HOV at S 252nd St	12:00 PM	-
	SB mainline station at S 243rd St	12:00 PM	-
	SB mainline HOV at S 243rd St	12:00 PM	-
	SB ramp from SR 516-SB	12:00 PM	-
	SB mainline at SR 516-SB	11:00 AM	-
	SB mainline HOV at SR 516-SB	12:00 PM	-
	SB mainline station at SR 516-SB	12:00 PM	-
	SB exit to SR 516-SB	12:00 PM	6:45 PM
	SB mainline station at S 216th St	12:00 PM	2:15 PM
SB mainline HOV at S 216th St	12:00 PM	-	
5 of 31	NB exit to S 200th St-SB	4:45 AM	-
	NB mainline station at S 200th St-SB	5:00 AM	1:30 PM
	NB mainline HOV at S 200th St-SB	5:30 AM	1:30 PM
	NB mainline station at S 188th St-SB	5:15 AM	1:15 PM
	NB mainline HOV at S 188th St-SB	5:45 AM	1:30 PM
	NB ramp from S 188th St-NB	11:45 AM	-
	NB mainline station at S 183rd St	5:15 AM	-
	NB mainline HOV at S 183rd St	5:45 AM	1:30 PM
	NB mainline station at S 178th St	5:15 AM	-
	NB mainline HOV at S 178th St	5:45 AM	1:30 PM
	SB ramp from S 200th St-SB	12:00 PM	-
	SB mainline station at S 200th St-SB	12:00 PM	1:45 PM
	SB mainline HOV at S 200th St-SB	12:00 PM	-
	SB mainline station at S 188th St-SB	12:00 PM	1:45 PM
	SB mainline HOV at S 188th St-SB	12:00 PM	-
	SB mainline station at S 183rd St	12:00 PM	1:45 PM
	SB mainline HOV at S 183rd St	12:00 PM	-
	SB mainline station at S 178th St	12:00 PM	1:45 PM
SB mainline HOV at S 178th St	12:00 PM	-	

6 of 31	NB mainline station at S 172nd St	5:15 AM	1:30 PM
	NB mainline HOV at S 172nd St	5:45 AM	-
	NB mainline station at S 154th St	5:15 AM	-
	NB ramp from S 154th St	11:30 AM	1:15 PM
	NB mainline station at Southcenter-NB	5:30 AM	1:15 PM
	NB mainline HOV at S 144th St	-	1:15 PM
	NB ramp from Southcenter-NB	12:00 PM	-
	NB ramp from Southcenter-NB	12:00 PM	-
	SB mainline station at S 172nd St	12:00 PM	1:45 PM
	SB mainline HOV at S 172nd St	12:00 PM	-
	SB ramp from 518/Klickitat-SB	12:00 PM	7:15 PM
	SB ramp from 518/Klickitat-SB	12:00 PM	1:15 PM
	SB HOV ramp from 518/Klickitat-SB	12:00 PM	-
	SB mainline station at 518/Klickitat-SB	12:00 PM	2:15 PM
	SB exit to S 154th St	10:00 AM	12:00 PM
	SB mainline station at S 154th St	12:00 PM	2:15 PM
	SB mainline HOV at S 154th St	12:00 PM	-
	SB exit to S 154th St	12:00 PM	-
7 of 31	NB mainline station at S 144th St	5:45 AM	1:15 PM
	NB mainline station at SR599-SB, Lt	5:45 AM	1:15 PM
	NB mainline HOV at SR599-SB, Lt	-	1:15 PM
	NB mainline station at Interurban-NB	5:45 AM	1:15 PM
	NB mainline HOV at Interurban-NB	-	1:15 PM
	NB mainline station at S 129th St	5:45 AM	-
	NB mainline HOV at S 129th St	-	1:15 PM
	SB mainline station at S 144th St	12:00 PM	2:15 PM
	SB mainline HOV at S 144th St	12:00 PM	-
	SB mainline HOV at SR599-SB, Lt	12:00 PM	-
	SB mainline station at SR599-SB, Lt	12:00 PM	2:15 PM
	SB ramp from SR599-SB, Rt	10:00 AM	-
	SB mainline station at SR599-SB, Rt	12:00 PM	2:00 PM
	SB ramp from SR599-SB, Lt	-	2:15 PM
	SB HOV ramp from SR599-SB, Lt	12:00 PM	-
	SB mainline station at Interurban-NB	12:00 PM	2:00 PM
	SB mainline HOV at Interurban-NB	12:00 PM	-
	SB mainline station at S 129th St	12:00 PM	2:15 PM
SB mainline HOV at S 129th St	12:00 PM	-	
8 of 31	NB mainline station at MLK Jr Way-NB	5:45 AM	1:15 PM
	NB mainline HOV at MLK Jr Way-NB	-	1:15 PM
	NB mainline station at Boeing Access-NB	5:45 AM	-
	NB mainline HOV at Boeing Access-NB	-	1:15 PM
	NB ramp from Boeing Access-NB	-	2:15 PM
	NB HOV ramp from Boeing Access-NB	5:00 AM	-
	NB CD exit to Boeing Access-NB	-	1:15 PM
	NB ramp from Boeing Access-NB	12:00 PM	2:15 PM
	NB mainline station at S Norfolk St	5:45 AM	-

	NB mainline HOV at S Norfolk St	-	1:15 PM
	NB mainline station at S Benefit St	5:45 AM	2:00 PM
	NB mainline HOV at S Benefit St	-	1:15 PM
	NB mainline station at S Thistle St	5:45 AM	2:00 PM
	NB mainline HOV at S Thistle St	-	1:15 PM
	SB mainline station at MLK Jr Way-SB	12:00 PM	2:15 PM
	SB mainline HOV at MLK Jr Way-SB	12:00 PM	-
	SB ramp from MLK Jr Way-SB	-	1:30 PM
	SB HOV ramp from MLK Jr Way-SB	12:00 PM	-
	EB mainline at MLK Jr Way-SB	11:45 AM	-
	SB mainline station at Boeing Access-NB	12:00 PM	-
	SB mainline HOV at Boeing Access-NB	12:00 PM	-
	SB mainline station at S Norfolk St	12:00 PM	-
	SB mainline HOV at S Norfolk St	12:00 PM	-
	SB mainline station at S Benefit St	12:00 PM	-
	SB mainline HOV at S Benefit St	12:00 PM	-
	SB mainline station at S Thistle St	12:00 PM	-
	SB mainline HOV at S Thistle St	12:00 PM	-
9 of 31	NB mainline station at S Holden St	5:45 AM	2:00 PM
	NB mainline HOV at S Holden St	-	1:30 PM
	NB mainline station at S Holly St	5:45 AM	2:00 PM
	NB mainline station at Swift Ave-NB	5:30 AM	2:00 PM
	NB ramp from Swift Ave-NB	12:00 PM	1:45 PM
	NB HOV ramp from Swift Ave-NB	-	2:00 PM
	NB mainline station at Michigan St-NB	5:30 AM	2:00 PM
	NB ramp from Michigan St-NB	10:00 AM	-
	NB HOV ramp from Michigan St-NB	-	2:15 PM
	NB exit to Michigan St-NB	-	12:00 PM
	NB mainline station at S Pearl St	5:30 AM	1:45 PM
	NB mainline station at S Oregon St	5:30 AM	1:45 PM
	SB mainline station at S Holden St	12:00 PM	-
	SB mainline HOV at S Holden St	12:00 PM	-
	SB mainline station at S Holly St	12:00 PM	-
	SB mainline HOV at S Holly St	12:00 PM	-
	SB ramp from Michigan St-SB	10:00 AM	-
	SB HOV ramp from Michigan St-SB	11:45 AM	-
	SB mainline station at Michigan St-SB	12:00 PM	-
	SB mainline HOV at Michigan St-SB	12:00 PM	-
	SB mainline HOV at S Pearl St	12:00 PM	-
	SB mainline HOV at S Oregon St	12:00 PM	-
10 of 31	NB mainline station at S Spokane St	5:30 AM	1:30 PM
	NB ramp from S Spokane St	12:00 PM	-
	NB mainline station at Columbian Way-NB	5:30 AM	1:30 PM
	NB mainline station at S Holgate St, NB	12:00 PM	1:30 PM
	NB mainline HOV at S Holgate St, NB	-	2:15 PM
	SB ramp from Columbian Way-SB	12:00 PM	-

	SB ramp from Columbian Way-SB	-	2:00 PM
	SB mainline HOV at S Spokane St	12:00 PM	-
	SB mainline HOV at S Holgate St, SB	10:15 AM	-
11 of 31	NB exit to westbound I-90	5:15 AM	12:00 PM
	NB CD mainline at 4th/Dearborn-NB	-	1:15 PM
	NB mainline station at 4th/Dearborn-NB	-	2:15 PM
	NB CD ramp from 4th/Dearborn-NB	12:00 PM	12:30 PM
	NB mainline station at Yesler Way	12:00 PM	-
	NB CD exit to Yesler Way	-	1:15 PM
	SB ramp from 4th Ave S-SB	12:00 PM	-
	SB ramp from SBCD-SB	12:00 PM	-
	SB CD exit to SBCD-SB	-	12:00 PM
	SB CD exit to 4th/Dearborn-NB	12:00 PM	12:00 PM
	SB mainline station at 4th/Dearborn-NB	-	1:30 PM
	SB mainline HOV at 4th/Dearborn-NB	10:15 AM	-
	SB mainline station at Yesler Way	12:00 PM	2:15 PM
	SB CD ramp from Yesler Way	12:00 PM	-
12 of 31	NB CD exit to Marion St	-	1:15 PM
	NB mainline station at Marion St	5:45 AM	-
	NB ramp from Marion St	12:00 PM	-
	NB exit to Marion St	-	12:00 PM
	NB ramp from University St-NB	12:00 PM	-
	SB mainline station at Marion St	12:00 PM	-
	SB mainline HOV at Marion St	12:00 PM	-
	SB CD ramp from Marion St	12:00 PM	-
	SB exit to University St-NB	-	12:00 PM
	SB mainline station at University St-NB	-	12:15 PM
	SB mainline HOV at University St-NB	12:00 PM	-
	SB exit to University St-NB	-	12:00 PM
13 of 31	NB HOV ramp from Olive Way-NB	12:00 PM	-
	NB exit to Olive Way-NB	5:30 AM	-
	SB mainline station at Olive Way-NB	-	12:00 PM
	SB mainline HOV at Olive Way-NB	12:00 PM	-
	SB mainline station at Mercer St-SB	-	12:00 PM
	SB exit to Mercer St-NB	-	12:00 PM
	SB exit to Mercer St-NB	-	12:00 PM
	SB mainline station at LakeviewBlvd, SB	-	12:15 PM
14 of 31	NB mainline station at E Roanoke St	10:30 AM	-
	NB ramp from E Roanoke St	12:00 PM	-
	WB exit to 10th Ave E	12:00 PM	-
	NB mainline station at E Hamlin St	10:30 AM	-
	NB mainline station at Ship Canal Br	10:30 AM	-
	SB mainline station at E Galer St	-	12:00 PM
	SB mainline station at Boylston Ave-SB	-	12:00 PM
	SB ramp from E Roanoke St	10:00 AM	12:30 PM
	SB mainline station at E Roanoke St	11:30 AM	12:00 PM

	SB exit to E Hamlin St	-	1:00 PM
	SB mainline station at E Hamlin St	-	12:00 PM
	SB mainline station at Ship Canal Br	-	12:00 PM
15 of 31	SB express lane on ramp from NE 42nd St	12:00 PM	-
	NB exit to NE 45th St	10:30 AM	-
	NB mainline station at NE 42nd St, NB	10:45 AM	12:30 PM
	NB ramp from NE 45th St-NB	12:00 PM	1:45 PM
	NB HOV ramp from NE 45th St-NB	11:45 AM	-
	NB mainline station at NE 45th St-NB	10:45 AM	-
	NB exit to NE 42nd St, NB	11:45 AM	-
	NB mainline station at NE 50th St	10:45 AM	2:15 PM
	NB ramp from NE 50th St-NB	12:00 PM	2:00 PM
	NB exit to NE 63rd St	11:45 AM	-
	NB mainline station at NE 63rd St	10:45 AM	-
	SB ramp from NE 45th St-SB	10:45 AM	9:00 PM
	SB mainline station at NE 45th St-SB	-	12:00 PM
	SB ramp from NE 50th St-SB	-	9:00 PM
	SB mainline station at NE 50th St-SB	-	12:00 PM
	SB exit to Ravenna Blvd-SB	10:00 AM	6:45 PM
	SB mainline station at Ravenna Blvd-SB	-	12:00 PM
	SB ramp from Ravenna Blvd-SB	-	12:00 PM
	SB mainline station at NE 63rd St	-	12:00 PM
16 of 31	NB mainline station at NE 85th St-SB	10:45 AM	2:15 PM
	NB exit to NE 85th St-SB	12:00 PM	-
	NB mainline station at NE 80th St-NB	10:45 AM	2:15 PM
	NB ramp from NE 80th St-NB	-	1:30 PM
	NB HOV ramp from NE 80th St-NB	11:45 AM	-
	SB mainline station at NE 85th St-SB	-	12:00 PM
	SB ramp from NE 85th St-SB	-	8:30 PM
	SB HOV ramp from NE 85th St-SB	-	12:00 PM
	SB mainline station at N 88th St	-	12:00 PM
17 of 31	NB mainline station at N 97th St	-	2:15 PM
	NB exit to N 107th St-SB	12:00 PM	12:00 PM
	NB exit to N 107th St-SB	10:45 AM	12:30 PM
	NB mainline HOV at N 107th St-SB	12:00 PM	-
	NB ramp from Northgate-NB	12:00 PM	2:00 PM
	NB HOV ramp from Northgate-NB	12:00 PM	-
	NB mainline station at Northgate-NB	12:00 PM	2:15 PM
	NB mainline HOV at Northgate-NB	12:00 PM	-
	NB mainline station at NE 120th St	12:00 PM	2:15 PM
	NB mainline HOV at NE 120th St	12:00 PM	-
	NB exit to NE 130th St-SB	12:00 PM	-
	NB mainline station at NE 130th St-SB	12:00 PM	2:15 PM
	NB mainline HOV at NE 130th St-SB	12:00 PM	-
	SB mainline station at N 97th St	11:15 AM	12:00 PM
	SB CD ramp from N 107th St-SB	-	12:00 PM

	SB CD HOV ramp from N 107th St-SB	11:30 AM	12:00 PM
	SB mainline station at N 107th St-SB	-	12:00 PM
	SB mainline HOV at N 107th St-SB	-	12:00 PM
	SB CD mainline at N 107th St-SB	11:45 AM	8:30 PM
	SB CD exit to N 107th St-SB	12:00 PM	-
	SB CD ramp from N 110th St-SB	12:00 PM	8:30 PM
	SB mainline station at N 110th St-SB	-	1:45 PM
	SB mainline HOV at N 110th St-SB	-	12:00 PM
	SB CD mainline at N 110th St-SB	11:30 AM	-
	SB mainline station at NE 120th St	-	12:00 PM
	SB mainline HOV at NE 120th St	-	12:00 PM
	SB ramp from NE 130th St-SB	-	1:00 PM
	SB HOV ramp from NE 130th St-SB	-	12:00 PM
	SB mainline station at NE 130th St-SB	-	12:00 PM
	SB mainline HOV at NE 130th St-SB	-	12:00 PM
18 of 31	NB mainline station at NE 137th St	12:00 PM	2:15 PM
	NB mainline HOV at NE 137th St	12:00 PM	-
	NB exit to NE 137th St	12:00 PM	-
	NB mainline station at NE 145th St-NB	12:00 PM	2:00 PM
	NB mainline HOV at NE 145th St-NB	12:00 PM	-
	NB CD HOV exit to NE 145th St-NB	5:45 AM	-
	NB ramp from NE 145th St-NB	-	1:30 PM
	NB HOV ramp from NE 145th St-NB	12:00 PM	-
	NB mainline station at NE 155th St	12:00 PM	2:00 PM
	NB mainline HOV at NE 155th St	12:00 PM	-
	NB exit to N Metro Base-SB	-	1:45 PM
	NB mainline station at N Metro Base-SB	12:00 PM	2:00 PM
	NB mainline HOV at N Metro Base-SB	12:00 PM	-
	NB exit to NE 175th St-NB	12:00 PM	-
	NB mainline station at NE 175th St-NB	12:00 PM	1:45 PM
	NB mainline HOV at NE 175th St-NB	12:00 PM	-
	NB ramp from NE 175th St-NB	10:00 AM	2:15 PM
	NB HOV ramp from NE 175th St-NB	12:00 PM	-
	SB mainline station at NE 137th St	-	12:00 PM
	SB mainline HOV at NE 137th St	-	12:00 PM
	SB ramp from NE 145th St, SB	-	12:30 PM
	SB mainline station at NE 145th St, SB	5:45 AM	12:00 PM
	SB exit to NE 145th St, SB	11:45 AM	-
	SB mainline station at NE 155th St	5:45 AM	-
	SB ramp from N Metro Base-SB	5:45 AM	2:15 PM
	SB mainline station at N Metro Base-SB	5:45 AM	-
	SB exit to N Metro Base-SB	5:15 AM	2:00 PM
	SB ramp from NE 175th St-SB	-	12:30 PM
	SB mainline station at NE 175th St-SB	5:30 AM	-
	SB exit to NE 175th St-SB	11:45 AM	-
19 of 31	NB mainline station at NE 195th St	12:00 PM	1:45 PM

	NB mainline HOV at NE 195th St	12:00 PM	-
	NB CD exit to NE 205th St-SB	12:00 PM	-
	NB CD ramp from NE 205th St-SB	-	12:45 PM
	NB mainline station at NE 205th St-SB	12:00 PM	1:45 PM
	NB mainline HOV at NE 205th St-SB	12:00 PM	-
	NB CD exit to NE 205th St-SB	11:45 AM	-
	NB CD ramp from NE 205th St-SB	-	12:45 PM
	NB exit to SR 104-NB	12:00 PM	-
	NB mainline station at SR 104-NB	-	1:45 PM
	NB mainline HOV at SR 104-NB	12:00 PM	-
	NB ramp from SR 104-NB	-	12:45 PM
	NB HOV ramp from SR 104-NB	12:00 PM	-
	NB mainline station at 228th St SW	-	1:45 PM
	NB mainline HOV at 228th St SW	12:00 PM	-
	NB exit to 220th St SW-NB	-	1:15 PM
	NB mainline station at 220th St SW-NB	12:00 PM	1:45 PM
	NB mainline HOV at 220th St SW-NB	12:00 PM	-
	NB ramp from 220th St SW-NB	12:00 PM	-
	NB HOV ramp from 220th St SW-NB	12:00 PM	-
	NB mainline station at 213th St SW	12:00 PM	2:15 PM
	NB mainline HOV at 213th St SW	12:00 PM	-
	SB mainline station at NE 195th St	5:30 AM	-
	SB ramp from NE 205th St-SB	11:15 AM	1:00 PM
	SB HOV ramp from NE 205th St-SB	-	12:00 PM
	SB mainline station at NE 205th St-SB	5:30 AM	-
	SB mainline HOV at NE 205th St-SB	5:45 AM	-
	SB ramp from 244/236th Sts-SB	10:15 AM	12:30 PM
	SB mainline station at 244/236th Sts-SB	5:30 AM	-
	SB mainline HOV at 244/236th Sts-SB	5:45 AM	-
	SB mainline station at SR 104-NB	5:45 AM	-
	SB mainline HOV at SR 104-NB	5:15 AM	-
	SB exit to SR 104-NB	11:45 AM	-
	SB mainline station at 228th St SW	5:30 AM	-
	SB mainline HOV at 228th St SW	5:45 AM	-
	SB ramp from 220th St SW-SB	12:00 PM	-
	SB HOV ramp from 220th St SW-SB	10:30 AM	-
	SB mainline station at 220th St SW-SB	5:30 AM	-
	SB mainline HOV at 220th St SW-SB	5:45 AM	-
	SB exit to 220th St SW-SB	11:00 AM	-
	SB mainline station at 213th St SW	5:30 AM	-
	SB mainline HOV at 213th St SW	5:45 AM	-
20 of 31	NB mainline station at 208th St SW	12:00 PM	2:15 PM
	NB mainline HOV at 208th St SW	12:00 PM	-
	NB HOV exit to 44th Ave W-SB	12:00 PM	-
	NB mainline station at 44th Ave W-SB	12:00 PM	2:00 PM
	NB mainline HOV at 44th Ave W-SB	12:00 PM	-

	NB HOV ramp from 44th Ave W-SB	12:00 PM	-
	NB mainline station at 40th Ave W	12:00 PM	-
	NB mainline HOV at 40th Ave W	-	2:15 PM
	NB exit to 40th Ave W	12:00 PM	12:15 PM
	NB mainline station at Ald Mall Pkwy-NB	-	2:15 PM
	NB mainline HOV at Ald Mall Pkwy-NB	12:00 PM	-
	NB mainline station at 196th St SW-NB	12:00 PM	2:00 PM
	NB mainline HOV at 196th St SW-NB	12:00 PM	-
	NB ramp from 196th St SW-NB	12:00 PM	-
	NB mainline station at 28th Ave W	12:00 PM	2:00 PM
	NB mainline HOV at 28th Ave W	12:00 PM	-
	NB mainline station at Alderwood, NB	12:00 PM	1:45 PM
	NB mainline HOV at Alderwood, NB	12:00 PM	-
	NB ramp from Alderwood, NB	-	2:00 PM
	SB mainline station at 208th St SW	5:30 AM	-
	SB mainline HOV at 208th St SW	5:45 AM	-
	SB mainline station at 44th Ave W-SB	5:30 AM	-
	SB mainline HOV at 44th Ave W-SB	5:45 AM	-
	SB mainline station at 196th St SW-SB	5:30 AM	-
	SB mainline HOV at 196th St SW-SB	5:45 AM	-
	SB ramp from 196th St SW-SB	12:00 PM	1:45 PM
	SB HOV ramp from 196th St SW-SB	12:00 PM	-
	SB mainline station at Ald Mall Pkwy-NB	5:30 AM	-
	SB mainline HOV at Ald Mall Pkwy-NB	5:45 AM	-
	SB mainline station at Swamp Creek-SB	5:30 AM	-
	SB mainline HOV at Swamp Creek-SB	5:45 AM	-
	SB ramp from Swamp Creek-SB	5:30 AM	-
	SB mainline station at Alderwood, SB	5:30 AM	-
	SB mainline HOV at Alderwood, SB	5:45 AM	-
21 of 31	NB mainline station at 175th St SW	12:00 PM	2:00 PM
	NB mainline HOV at 175th St SW	12:00 PM	-
	NB exit to 164th St SW-NB	12:00 PM	-
	NB ramp from 164th St SW-NB	-	12:45 PM
	NB HOV ramp from 164th St SW-NB	12:00 PM	-
	NB mainline station at 164th St SW-NB	-	1:45 PM
	NB mainline HOV at 164th St SW-NB	12:00 PM	-
	NB ramp from 164th St SW-NB	-	1:15 PM
	NB HOV ramp from 164th St SW-NB	12:00 PM	-
	NB mainline station at 156th St SW	-	1:45 PM
	NB mainline HOV at 156th St SW	12:00 PM	-
	NB mainline station at 148th St SW	-	1:45 PM
	NB mainline HOV at 148th St SW	12:00 PM	-
	NB mainline station at 140th St SW	-	1:45 PM
	NB mainline HOV at 140th St SW	12:00 PM	-
	SB mainline station at 175th St SW	5:30 AM	-
	SB mainline HOV at 175th St SW	5:45 AM	-

	SB ramp from 164th St SW-SB	5:30 AM	2:00 PM
	SB HOV ramp from 164th St SW-SB	5:45 AM	-
	SB mainline station at 164th St SW-SB	5:30 AM	-
	SB mainline HOV at 164th St SW-SB	5:45 AM	-
	SB ramp from 164th St SW-SB	-	12:15 PM
	SB HOV ramp from 164th St SW-SB	5:45 AM	12:00 PM
	SB exit to 164th St SW-SB	11:30 AM	-
	SB mainline station at 156th St SW	5:30 AM	-
	SB mainline HOV at 156th St SW	5:45 AM	-
	SB mainline station at 148th St SW	5:30 AM	-
	SB mainline HOV at 148th St SW	5:45 AM	-
	SB mainline station at 140th St SW	5:30 AM	-
	SB mainline HOV at 140th St SW	5:45 AM	-
22 of 31	NB mainline station at 134th St SW	-	1:45 PM
	NB mainline HOV at 134th St SW	12:00 PM	-
	NB exit to 128th St SW-SB	12:00 PM	-
	NB mainline station at 128th St SW-SB	-	1:45 PM
	NB mainline HOV at 128th St SW-SB	12:00 PM	-
	NB mainline station at 122nd St SE	-	1:45 PM
	NB mainline HOV at 122nd St SE	12:00 PM	-
	NB mainline station at 118th St SE	-	2:00 PM
	NB mainline HOV at 118th St SE	12:00 PM	-
	SB mainline station at 134th St SW	5:30 AM	-
	SB mainline HOV at 134th St SW	5:45 AM	-
	SB ramp from 128th St SW-SB	-	1:15 PM
	SB HOV ramp from 128th St SW-SB	5:45 AM	-
	SB mainline station at 128th St SW-SB	5:30 AM	-
	SB mainline HOV at 128th St SW-SB	5:45 AM	-
	SB mainline station at 122nd St SE	5:30 AM	-
	SB mainline HOV at 122nd St SE	5:45 AM	-
	SB mainline station at 118th St SE	5:30 AM	-
	SB mainline HOV at 118th St SE	5:45 AM	-
	SB mainline HOV at 118th St SE	5:45 AM	-
23 of 31	NB mainline station at 112th St SE, NB	-	2:00 PM
	NB mainline HOV at 112th St SE, NB	12:00 PM	-
	NB mainline station at 106th St SE, NB	-	2:00 PM
	NB mainline HOV at 106th St SE, NB	12:00 PM	-
	NB mainline HOV at 106th St SE, NB	12:00 PM	-
	NB exit to Everett Mall Way	12:00 PM	-
	NB exit to Everett Mall Way	-	1:45 PM
	NB mainline station at Everett Mall Way	-	2:00 PM
	NB mainline HOV at Everett Mall Way	12:00 PM	-
	NB ramp from EvtMallWy/526-NB	-	2:00 PM
	NB mainline station at SR 527-NB	-	2:00 PM
	NB mainline HOV at SR 527-NB	12:00 PM	-
	NB ramp from SR 527-NB	-	1:30 PM

	NB mainline station at 77th St SE	-	1:45 PM
	NB mainline HOV at 77th St SE	12:00 PM	-
	SB mainline station at 112th St SE, SB	5:30 AM	-
	SB mainline HOV at 112th St SE, SB	5:45 AM	-
	SB ramp from 112th St SE, SB	10:30 AM	12:00 PM
	SB ramp from 112th St SE, SB	10:15 AM	12:00 PM
	SB mainline station at 106th St SE, SB	5:30 AM	-
	SB mainline HOV at 106th St SE, SB	5:45 AM	-
	SB mainline station at Everett Mall Way	5:30 AM	-
	SB mainline HOV at Everett Mall Way	5:45 AM	-
	SB CD exit to SR 526, SB	12:00 PM	-
	SB CD ramp from SR 526, SB	12:00 PM	-
	SB CD HOV ramp from SR 526, SB	5:15 AM	-
	SB CD ramp from SR 526, SB	5:30 AM	-
	SB mainline station at SR 526, SB	5:30 AM	-
	SB mainline HOV at SR 526, SB	5:30 AM	-
	SB CD exit to SR 526, SB	4:30 AM	1:45 PM
	SB exit to 77th St SE	4:45 AM	-
	SB mainline station at 77th St SE	5:15 AM	1:45 PM
	SB mainline HOV at 77th St SE	5:30 AM	-
24 of 31	NB mainline station at 73rd St SE	-	1:45 PM
	NB mainline HOV at 73rd St SE	12:00 PM	-
	NB mainline station at Lexington Ave	-	1:45 PM
	NB mainline HOV at Lexington Ave	12:00 PM	-
	NB mainline station at Lincoln St	-	1:45 PM
	NB mainline HOV at Lincoln St	12:00 PM	-
	SB mainline station at 73rd St SE	5:15 AM	-
	SB mainline HOV at 73rd St SE	5:30 AM	-
	SB mainline station at Lexington Ave	5:15 AM	-
	SB mainline HOV at Lexington Ave	5:30 AM	-
	SB mainline station at Lincoln St	5:15 AM	-
	SB mainline HOV at Lincoln St	5:30 AM	-
25 of 31	NB mainline station at 49th St SE	-	1:45 PM
	NB mainline HOV at 49th St SE	12:00 PM	-
	NB HOV exit to 44th St SE, NB	12:00 PM	-
	NB mainline station at 44th St SE, NB	12:00 PM	1:45 PM
	NB mainline HOV at 44th St SE, NB	12:00 PM	-
	NB ramp from 41st St-NB	12:00 PM	1:45 PM
	NB HOV ramp from 41st St-NB	12:00 PM	-
	NB mainline station at 41st St	12:00 PM	-
	NB mainline HOV at 41st St	12:00 PM	1:45 PM
	NB mainline station at 36th St	12:00 PM	1:45 PM
	NB mainline HOV at 36th St	12:00 PM	-
	NB exit to Pacific Ave-SB	-	12:45 PM
	NB mainline station at Pacific Ave-SB	12:00 PM	1:45 PM
	NB mainline HOV at Pacific Ave-SB	12:00 PM	-

	SB mainline station at 49th St SE	5:15 AM	-
	SB mainline HOV at 49th St SE	5:30 AM	-
	SB HOV ramp from 44th St SE, NB	5:30 AM	-
	SB ramp from Broadway-SB	11:45 AM	-
	SB mainline station at Broadway-SB	5:15 AM	1:45 PM
	SB mainline HOV at Broadway-SB	5:30 AM	-
	SB ramp from 41st St-SB	11:45 AM	-
	SB HOV ramp from 41st St-SB	5:30 AM	-
	SB mainline station at 41st St-SB	5:15 AM	1:45 PM
	SB mainline HOV at 41st St-SB	5:30 AM	-
	SB mainline station at 36th St	5:15 AM	1:45 PM
	SB mainline HOV at 36th St	5:30 AM	-
	SB ramp from Pacific Ave-SB	11:45 AM	-
	SB HOV ramp from Pacific Ave-SB	5:15 AM	1:15 PM
	SB mainline station at Pacific Ave-SB	5:15 AM	1:45 PM
	SB mainline HOV at Pacific Ave-SB	5:30 AM	-
26 of 31	NB exit to US 2 Interchange	12:00 PM	2:00 PM
	NB mainline station at US 2 Interchange	12:00 PM	1:45 PM
	NB mainline HOV at US 2 Interchange	12:00 PM	2:15 PM
	NB ramp from US 2 - NB	-	12:00 PM
	NB mainline station at Everett Ave-NB	12:00 PM	2:00 PM
	NB ramp from Everett Ave-NB	12:00 PM	-
	NB exit to MarineView Dr-SB	-	12:00 PM
	NB mainline station at MarineView Dr-SB	12:00 PM	2:00 PM
	SB ramp from US 2 Interchange	5:00 AM	1:45 PM
	SB mainline station at US 2 Interchange	5:15 AM	1:45 PM
	SB mainline HOV at US 2 Interchange	5:30 AM	-
	SB mainline station at Everett Ave-NB	5:15 AM	1:45 PM
	SB mainline HOV at Everett Ave-NB	5:30 AM	-
	SB HOV ramp from MarineView Dr-SB	5:30 AM	-
	SB mainline station at MarineView Dr-SB	5:15 AM	1:45 PM
	SB mainline HOV at MarineView Dr-SB	5:30 AM	-
27 of 31	NB ramp from SR 529	12:00 PM	-
	NB mainline station at SR 529	12:00 PM	2:00 PM
	NB exit to SR 528-SB	12:00 PM	-
	NB mainline station at SR 528-SB	12:00 PM	-
	NB ramp from SR 528	12:00 PM	-
	NB mainline station at 70th St NE	12:00 PM	-
	NB mainline station at 79th St NE	12:00 PM	-
	SB exit to SR 529	-	12:00 PM
	SB mainline station at SR 529	5:00 AM	1:45 PM
	SB mainline station at SR 528-SB	-	1:45 PM
	SB exit to SR 528-NB	12:00 PM	12:45 PM
	SB mainline station at 70th St NE	-	1:45 PM
	SB mainline station at 79th St NE	-	1:45 PM
28 of 31	NB mainline station at 88th St NE-SB	12:00 PM	-

	NB exit to 88th St NE-SB	12:00 PM	-
	NB ramp from 88th St NE-NB	12:00 PM	-
	NB mainline station at 88th St NE-NB	12:00 PM	-
	NB mainline station at 98th St NE	12:00 PM	-
	NB mainline station at 105th St NE	12:00 PM	-
	NB mainline station at 116th St NE-SB	12:00 PM	-
	NB exit to 116th St NE-SB	12:00 PM	-
	NB ramp from 116th St NE-NB	12:00 PM	-
	NB mainline station at 116th St NE-NB	12:00 PM	-
	SB mainline station at 88th St NE-SB	-	1:30 PM
	SB ramp from 88th St NE-SB	-	1:45 PM
	SB HOV ramp from 88th St NE-SB	11:45 AM	12:00 PM
	SB exit to 88th St NE-NB	12:00 PM	-
	SB mainline station at 88th St NE-NB	-	1:30 PM
	SB mainline station at 98th St NE	-	1:30 PM
	SB mainline station at 105th St NE	-	1:30 PM
	SB mainline station at 116th St NE-SB	-	1:30 PM
	SB exit to 116th St NE-NB	12:00 PM	-
	SB mainline station at 116th St NE-NB	-	1:30 PM
29 of 31	NB mainline station at 127th St NE	12:00 PM	-
	NB mainline station at 136th St NE	12:00 PM	-
	NB mainline station at 144th St NE	12:00 PM	-
	NB mainline station at 152nd St NE	12:00 PM	-
	NB mainline station at 160th St NE	12:00 PM	-
	SB mainline station at 127th St NE	-	1:30 PM
	SB mainline station at 136th St NE	-	1:30 PM
	SB mainline station at 144th St NE	-	1:30 PM
	SB mainline station at 152nd St NE	-	1:30 PM
	SB mainline station at 160th St NE	-	1:30 PM
30 of 31	NB mainline station at EB 172nd St-SB	12:00 PM	-
	NB exit to EB 172nd St-SB	12:00 PM	-
	NB ramp from EB 172nd St-SB	12:00 PM	-
	NB mainline station at 180th St NE	12:00 PM	-
	NB exit to 189th PI NE	11:00 AM	12:00 PM
	NB mainline station at 189th PI NE	12:00 PM	-
	NB mainline station at 200th St NE	12:00 PM	-
	SB mainline station at EB 172nd St-SB	-	1:30 PM
	SB ramp from EB 172nd St-SB	12:00 PM	1:00 PM
	SB HOV ramp from EB 172nd St-SB	10:45 AM	2:00 PM
	SB HOV ramp from WB 172nd St-SB	-	1:30 PM
	SB exit to WB 172nd St-SB	12:00 PM	-
	SB mainline station at 180th St NE	-	1:30 PM
	SB ramp from 189th PI NE	-	12:00 PM
	SB mainline station at 189th PI NE	-	1:30 PM
	SB mainline station at 200th St NE	-	1:30 PM
31 of 31	NB mainline station at 204th St NE	12:00 PM	-

		NB mainline station at SR 530-SB	12:00 PM	-	
		NB exit to SR 530-SB	12:00 PM	-	
		NB mainline station at SR 530-NB	12:00 PM	-	
		NB mainline station at Stillaguamish Rv	12:00 PM	-	
		NB mainline station at 236th St NE	12:00 PM	-	
		NB exit to 236th St NE	12:00 PM	-	
		SB mainline station at 204th St NE	-	1:30 PM	
		SB ramp from SR 530-SB	-	1:15 PM	
		SB ramp from 236th St NE	-	1:30 PM	
SR 18	1 of 7	SB ramp from EB SR 18-SB	-	12:00 PM	
		SB ramp from EB SR 18-SB	-	12:15 PM	
		WB exit to WB SR 18, SB	12:00 PM	-	
		SB exit to EB SR 18-SB	12:00 PM	-	
		SB ramp from WB SR 18, SB	9:45 AM	-	
		EB mainline station at Weyerhaeuser-WB	-	2:00 PM	
		EB mainline station at Weyerhaeuser-EB	-	2:00 PM	
		WB mainline station at 26th Ave S	12:00 PM	-	
		NB ramp from WB SR 18-NB	4:45 AM	-	
		NB ramp from EB SR 18-NB	5:00 AM	-	
		NB exit to EB SR 18-NB	-	12:00 PM	
		WB exit to Weyerhaeuser-WB	-	2:00 PM	
		WB mainline station at Weyerhaeuser-WB	12:00 PM	-	
			2 of 7	EB mainline station at PeasleyCanyon Rd	-
		EB exit to West Valley Hwy		5:45 AM	1:45 PM
		SB exit to SR 18 I/C		12:00 PM	-
		NB ramp from SR 18 I/C		12:00 PM	-
		WB ramp from West Valley Hwy		12:00 PM	-
		WB exit to SR 167 I/C		-	1:30 PM
		NB ramp from W Main St		5:00 AM	-
		EB ramp from SR 167 I/C	12:00 PM	-	
		3 of 7	EB exit to C St-WB	12:00 PM	-
			EB ramp from C St-WB	-	2:00 PM
			EB exit to Auburn Way-EB	12:00 PM	-
			WB exit to C St-WB	5:45 AM	-
		5 of 7	WB mainline station at SE 252nd St	12:00 PM	-
		6 of 7	EB ramp from SE 231st St-EB	5:45 AM	-
			EB mainline station at SE 231st St-EB	5:45 AM	-
			EB mainline station at SE 221st St	5:45 AM	-
			EB mainline station at SR 169	5:45 AM	-
			EB mainline station at 236th Ave SE	5:45 AM	-
			WB mainline station at SE 240th St	12:00 PM	-
	WB exit to SE 231st St-EB		12:00 PM	-	
	WB mainline station at SE 231st St-EB		12:00 PM	-	
	WB mainline station at SE 221st St		12:00 PM	-	
	WB mainline station at SR 169		12:00 PM	-	
	WB mainline station at 236th Ave SE		12:00 PM	-	

	7 of 7	EB mainline station at 244th Ave SE-WB	5:45 AM	12:00 PM
		EB mainline station at 244th Ave SE-EB	5:45 AM	-
		EB ramp from 244th Ave SE-EB	5:45 AM	-
		EB mainline station at SE 202nd St	5:45 AM	-
		EB mainline station at SE 196th St	5:45 AM	-
		EB exit to Isq-Hobart Rd	5:30 AM	-
		EB mainline station at Isq-Hobart Rd	-	12:00 PM
		WB mainline station at 244th Ave SE-WB	12:00 PM	-
		WB exit to 244th Ave SE-WB	12:00 PM	-
		WB mainline station at 244th Ave SE-EB	12:00 PM	-
		WB mainline station at SE 202nd St	12:00 PM	-
		WB mainline station at SE 196th St	12:00 PM	-
		WB mainline station at Isq-Hobart Rd	12:00 PM	-
		WB exit to Isq-Hobart Rd	12:00 PM	-
I-90	1 of 9	SB ramp from 4th Ave S-SB	12:00 PM	-
		EB ramp from 4th Ave S-EB	10:30 AM	-
		WB ramp from 4th Ave S-EB	5:15 AM	12:00 PM
		EB ramp from SB I-5 - EB	12:00 PM	-
		SB CD exit to SBCD-SB	-	12:00 PM
	2 of 9	EB exit to S Norman St	12:00 PM	-
		WB HOV ramp from SB Rainier-EB	-	2:15 PM
		WB exit to 23rd Ave S, WB	12:00 PM	-
	3 of 9	EB exit to 76th Ave SE-WB	11:45 AM	-
		WB ramp from 76th Ave SE-WB	11:30 AM	12:00 PM
	4 of 9	EB ramp from Isl Crest Way-EB	11:45 AM	-
		WB exit to Isl Crest Way-EB	12:00 PM	12:00 PM
	5 of 9	EB CD exit to 118th Ave SE	12:00 PM	-
		WB ramp from Bellevue Way-WB	12:00 PM	-
		WB ramp from Bellevue Way-WB	12:00 PM	-
		WB CD mainline at 118th Ave SE	-	2:15 PM
		WB CD mainline at 118th Ave SE	-	12:00 PM
		WB exit to Richards Rd-WB	-	12:15 PM
	6 of 9	WB ramp from Richards Rd-WB	12:00 PM	-
		EB mainline HOV at 140th Ave SE	12:00 PM	-
		EB HOV ramp from 140th Ave SE	12:00 PM	-
		EB mainline station at Eastgate-WB	12:00 PM	-
		EB mainline HOV at Eastgate-WB	12:00 PM	-
		EB CD mainline at Eastgate-WB	-	12:00 PM
		EB CD ramp from Eastgate-WB	12:00 PM	-
		EB CD exit to Eastgate-EB	-	12:00 PM
		EB HOV ramp from Eastgate-EB	12:00 PM	-
		EB ramp from Eastgate-EB	12:00 PM	-
		EB ramp from Eastgate-EB	12:00 PM	-
		EB ramp from Eastgate-EB	12:00 PM	-
EB mainline station at Eastgate-EB		12:00 PM	-	
EB mainline HOV at Eastgate-EB	12:00 PM	-		

		WB ramp from Eastgate-WB	12:00 PM	-
		WB mainline station at Eastgate-WB	-	12:00 PM
		WB ramp from Eastgate-WB	12:00 PM	7:15 PM
		WB ramp from Eastgate-WB	12:00 PM	-
		WB CD ramp from Eastgate-WB	-	12:00 PM
		WB CD ramp from Eastgate-WB	12:00 PM	-
		WB CD exit to 161st Ave SE	-	12:45 PM
	7 of 9	EB mainline station at 163rd Ave SE	12:00 PM	-
		EB mainline HOV at 163rd Ave SE	12:00 PM	-
		EB mainline station at 169th Ave SE	12:00 PM	-
		EB mainline HOV at 169th Ave SE	12:00 PM	-
		EB mainline station at W Lk Sam Pkwy-WB	12:00 PM	-
		EB mainline HOV at W Lk Sam Pkwy-WB	12:00 PM	-
		EB exit to W Lk Sam Pkwy-WB	12:00 PM	-
		EB mainline station at 182nd Ave SE	12:00 PM	-
		EB mainline HOV at 182nd Ave SE	12:00 PM	-
		EB mainline station at 193rd PI SE	12:00 PM	-
		EB mainline HOV at 193rd PI SE	12:00 PM	-
		WB mainline station at 163rd Ave SE	-	12:00 PM
		WB mainline station at 169th Ave SE	-	12:00 PM
		WB ramp from W Lk Sam Pkwy-WB	-	12:00 PM
		WB mainline station at W Lk Sam Pkwy-WB	-	12:00 PM
	8 of 9	EB mainline station at 200th Ave SE	12:00 PM	-
		EB mainline station at SR 900-WB	12:00 PM	-
		EB exit to SR 900-WB	12:00 PM	-
		EB mainline station at 217th Ave SE	12:00 PM	-
		EB exit to Front St-WB	12:00 PM	-
		EB mainline station at Front St-WB	12:00 PM	-
		EB ramp from 232nd Ave SE	12:00 PM	-
		EB mainline station at 232nd Ave SE	12:00 PM	-
		EB exit to Sunset Way-WB	12:00 PM	-
		EB mainline station at Sunset Way-WB	12:00 PM	-
		EB ramp from Sunset Way-WB	12:00 PM	-
		WB ramp from SR 900-WB	11:30 AM	-
		WB ramp from SR 900-WB	-	12:00 PM
		WB ramp from SR 900-WB	10:15 AM	1:00 PM
		WB exit to SR 900-WB	12:00 PM	12:00 PM
		WB HOV ramp from Front St-WB	-	12:00 PM
		WB ramp from Front St-WB	10:00 AM	-
		WB exit to Front St-WB	-	12:00 PM
	9 of 9	EB mainline station at 246th Ave SE, EB	12:00 PM	-
		EB mainline station at 256th Ave SE	12:00 PM	-
SR 99	1 of 3	NB exit to Pacific Hwy-SB	-	1:15 PM
		NB exit to S 102nd St	5:45 AM	1:30 PM
		NB ramp from S 102nd St	11:15 AM	-
		SB ramp from Pacific Hwy-SB	12:00 PM	2:15 PM

		SB exit to Pacific Hwy-NB	11:45 AM	-	
	2 of 3	NB exit to DesMoinesDr-SB	-	1:30 PM	
		NB CD exit to DesMoinesDr-SB	-	1:30 PM	
		NB CD exit to DesMoinesDr-SB	11:15 AM	12:00 PM	
		NB CD ramp from DesMoinesDr-NB	11:30 AM	-	
		NB CD mainline at DesMoinesDr-NB	11:15 AM	12:00 PM	
		NB ramp from S Cloverdale St	11:00 AM	-	
		SB CD ramp from DesMoinesDr-SB	11:30 AM	-	
		SB CD mainline at DesMoinesDr-SB	12:00 PM	-	
		SB CD exit to DesMoinesDr-SB	-	2:00 PM	
		SB CD ramp from DesMoinesDr-NB	12:00 PM	-	
		SB CD exit to DesMoinesDr-NB	11:45 AM	-	
		SB CD mainline at DesMoinesDr-NB	-	2:00 PM	
	3 of 3	SB mainline station at S Holden St	12:00 PM	-	
		SB mainline HOV at S Holden St	12:00 PM	-	
		SB mainline HOV at S Holden St	12:00 PM	-	
SR 167	1 of 6	NB mainline station south of 3rd Ave SE	4:30 AM	1:00 PM	
		NB mainline station at 3rd Ave SE	4:30 AM	1:00 PM	
		NB mainline station south of Ellingson Rd	4:30 AM	1:00 PM	
		NB exit to Ellingson Rd	4:30 AM	1:30 PM	
		NB mainline station just north of Ellingson Rd	4:30 AM	1:00 PM	
		NB ramp from Ellingson Rd	5:00 AM	2:15 PM	
		NB HOV ramp from Ellingson Rd	5:15 AM	2:00 PM	
		NB mainline station north of Ellingson Rd	4:45 AM	1:00 PM	
		SB mainline station south of 3rd Ave SE	12:00 PM	1:45 PM	
		SB mainline station at 3rd Ave SE	12:00 PM	1:30 PM	
		SB mainline station south of Ellingson Rd	12:00 PM	1:15 PM	
		SB mainline HOV at Ellingson Rd	12:00 PM	2:15 PM	
		SB HOV ramp from Ellingson Rd	12:00 PM	-	
		SB mainline station north of Ellingson Rd	12:00 PM	1:15 PM	
		SB mainline HOV north of Ellingson Rd	12:00 PM	2:15 PM	
		SB exit to Ellingson Rd	12:00 PM	-	
		SB mainline station north of Ellingson Rd	12:00 PM	1:30 PM	
		SB mainline HOV north of Ellingson Rd	12:00 PM	-	
		2 of 6	NB mainline station at 7th Ave N	4:45 AM	1:00 PM
			NB exit to 15th St SW	11:30 AM	12:00 PM
			NB mainline station south of 15th St SW	4:45 AM	1:00 PM
			NB ramp from 15th St SW	12:00 PM	-
			NB mainline station north of 15th St SW	4:45 AM	1:00 PM
			NB mainline HOV north of 15th St SW	4:30 AM	12:45 PM
			EB SR 18 CD east of SR 167	12:00 PM	-
			NB ramp from SR 18 WB	5:00 AM	-
			NB mainline station north of SR 18	4:45 AM	1:30 PM
	NB mainline HOV north of SR 18		5:30 AM	12:45 PM	
	NB mainline station south of 15th St NW	5:00 AM	1:30 PM		
	NB mainline HOV south of 15th St NW	5:30 AM	1:00 PM		

	NB exit to 15th St NW	11:45 AM	2:15 PM
	NB mainline station at 15th St NW	5:00 AM	1:15 PM
	NB mainline HOV at 15th St NW	5:30 AM	1:00 PM
	NB ramp from 15th St NW	12:00 PM	-
	NB HOV ramp from 15th St NW	5:45 AM	1:30 PM
	SB mainline station at 7th Ave N	12:00 PM	1:30 PM
	SB mainline HOV south of 15th St SW	12:00 PM	-
	SB ramp from 15th St SW	12:00 PM	1:15 PM
	SB HOV ramp from 15th St SW	11:45 AM	1:00 PM
	SB mainline station south of 15th St SW	12:00 PM	1:30 PM
	SB mainline HOV south of 15th St SW	12:00 PM	-
	SB exit to 15th St SW	12:00 PM	-
	SB mainline station north of 15th St SW	12:00 PM	1:30 PM
	SB mainline HOV north of 15th St SW	12:00 PM	-
	SB exit to SR 18 EB	12:00 PM	-
	EB SR 18 exit to West Valley Hwy	5:45 AM	1:45 PM
	WB 18 ramp from West Valley Hwy	12:00 PM	-
	SB ramp from SR 18 WB	-	1:30 PM
	SB mainline station south of 15th St NW	12:00 PM	2:00 PM
	SB mainline HOV south of 15th St NW	12:00 PM	-
	SB ramp from 15th St NW	12:00 PM	-
	SB HOV ramp from 15th St NW	12:00 PM	-
	SB mainline station north of 15th St NW	12:00 PM	2:00 PM
	SB mainline HOV north of 15th St NW	12:00 PM	-
	SB exit to 15th St NW	12:00 PM	-
3 of 6	NB mainline station at Emerald Downs	5:00 AM	1:15 PM
	NB mainline HOV at Emerald Downs	5:30 AM	1:15 PM
	NB mainline station at 34th St NW	5:00 AM	1:15 PM
	NB mainline HOV at 34th St NW	5:30 AM	1:15 PM
	NB mainline station at 437th St NW	5:00 AM	1:15 PM
	NB mainline HOV at 37th St NW	5:30 AM	1:15 PM
	NB exit to S 277th St	12:00 PM	-
	NB mainline station at S 277th St	5:00 AM	1:15 PM
	NB mainline HOV at S 277th St	5:30 AM	1:15 PM
	NB HOV ramp from S 277th St	-	12:30 PM
	NB mainline station at S 269th St	5:15 AM	1:15 PM
	NB mainline HOV at S 269th St	5:30 AM	1:00 PM
	SB mainline station at Emerald Downs	12:00 PM	2:00 PM
	SB mainline HOV at Emerald Downs	12:00 PM	-
	SB mainline station at 34th St NW	12:00 PM	1:45 PM
	SB mainline HOV at 34th St NW	12:00 PM	-
	SB mainline station at 37th St NW	12:00 PM	1:30 PM
	SB mainline HOV at 37th St NW	12:00 PM	-
	SB ramp from S 277th St	-	1:15 PM
	SB HOV ramp from S 277th St	12:00 PM	-
	SB mainline station at S 277th St	12:00 PM	1:30 PM

	SB mainline HOV at S 277th St	12:00 PM	-	
	SB exit to S 277th St	12:00 PM	-	
	SB mainline station at S 269th St	12:00 PM	1:30 PM	
	SB mainline HOV at S 269th St	12:00 PM	-	
4 of 6	NB mainline station at Green River	5:15 AM	1:15 PM	
	NB mainline HOV at Green River	5:30 AM	1:15 PM	
	NB mainline station at SR 516	5:15 AM	1:15 PM	
	NB mainline HOV at SR 516	5:30 AM	1:15 PM	
	NB HOV ramp from SR 516	-	1:45 PM	
	NB mainline station at James St	5:30 AM	1:15 PM	
	NB mainline HOV at James St	5:30 AM	1:15 PM	
	NB mainline station at 4th Ave	5:30 AM	1:15 PM	
	NB mainline HOV at 4th Ave	5:30 AM	1:15 PM	
	NB exit to 84th Ave S	-	1:15 PM	
	NB mainline station at 84th Ave S	5:30 AM	1:30 PM	
	NB mainline HOV at 84th Ave S	5:30 AM	1:15 PM	
	NB ramp from 84th Ave S	11:45 AM	-	
	NB HOV ramp from 84th Ave S	-	1:00 PM	
	SB mainline station at Green River	12:00 PM	1:30 PM	
	SB mainline HOV at Green River	12:00 PM	-	
	SB HOV ramp from SR 516	12:00 PM	-	
	SB mainline station at SR 516	12:00 PM	1:45 PM	
	SB mainline HOV at SR 516	12:00 PM	-	
	SB mainline station at James St	12:00 PM	1:45 PM	
	SB mainline HOV at James St	12:00 PM	-	
	SB mainline station at 4th Ave	12:00 PM	1:45 PM	
	SB mainline HOV at 4th Ave	12:00 PM	-	
	SB ramp from 84th Ave S	12:00 PM	-	
	SB mainline station at 84th Ave S	12:00 PM	1:45 PM	
	SB mainline HOV at 84th Ave S	12:00 PM	-	
	5 of 6	NB mainline station at S 222nd St	5:30 AM	-
		NB mainline HOV at S 222nd St	5:30 AM	1:15 PM
NB mainline station at S 212th St		5:15 AM	1:00 PM	
NB mainline HOV at S 212th St		5:30 AM	1:15 PM	
NB ramp from S 212th St		12:00 PM	-	
NB mainline station at S 204th St		5:15 AM	-	
NB mainline HOV at S 204th St		5:30 AM	-	
NB mainline station at S 196th St		5:15 AM	-	
NB mainline HOV at S 196th St		5:30 AM	-	
NB mainline station at S 188th St		5:15 AM	-	
NB mainline HOV at S 188th St		5:30 AM	-	
SB mainline station at S 222nd St		12:00 PM	2:00 PM	
SB mainline HOV at S 222nd St		12:00 PM	-	
SB ramp from S 212th St		-	2:15 PM	
SB HOV ramp from S 212th St		12:00 PM	-	
SB mainline station at S 212th St		12:00 PM	1:45 PM	

		SB mainline HOV at S 212th St	12:00 PM	-
		SB exit to S 212th St	12:00 PM	-
		SB mainline station at S 204th St	12:00 PM	1:45 PM
		SB mainline HOV at S 204th St	12:00 PM	-
		SB mainline station at S 196th St	12:00 PM	1:45 PM
		SB mainline HOV at S 196th St	12:00 PM	-
		SB mainline station at S 188th St	12:00 PM	1:45 PM
		SB mainline HOV at S 188th St	12:00 PM	-
	6 of 6	NB mainline station at S 180th St	5:15 AM	-
		NB mainline HOV at S 180th St	5:30 AM	-
		NB ramp from S 180th St	12:00 PM	-
		NB HOV ramp from S 180th St	12:00 PM	-
		NB mainline station at S 34th St	12:00 PM	-
		NB mainline HOV at S 34th St	5:30 AM	-
		NB mainline station at S 23rd St	5:00 AM	-
		NB exit to I-405 NB	5:30 AM	-
		NB exit to I-405 SB	5:15 AM	12:45 PM
		NB ramp from I-405 SB	-	12:00 PM
		SB ramp from S 180th St	12:00 PM	-
		SB HOV ramp from S 180th St	12:00 PM	-
		SB mainline station at SW 41st St	-	1:45 PM
		SB mainline HOV at SW 41st St	12:00 PM	-
		SB exit to E Valley Hwy	-	12:00 PM
		SB mainline station at S 34th St	-	1:45 PM
		SB mainline HOV at S 34th St	12:00 PM	-
		SB mainline station at S 23rd St	12:00 PM	2:00 PM
		SB mainline HOV at S 23rd St	12:00 PM	-
		SB exit to I-405 NB	12:00 PM	-
		SB ramp from I-405 SB	-	2:00 PM
		SB exit to I-405 SB	-	1:45 PM
I-405	1 of 16	NB ramp from I-5 SB	-	2:15 PM
		NB HOV ramp from I-5 SB	12:00 PM	-
		NB mainline at I-5	12:00 PM	1:15 PM
		NB ramp from I-5 NB	5:15 AM	2:00 PM
		NB mainline station at Andover Park W	-	1:30 PM
		NB mainline HOV at Andover Park W	12:00 PM	-
		NB ramp from Andover Park W	12:00 PM	-
		NB exit to W Valley Hwy	-	1:45 PM
		NB mainline station at W Valley Hwy	12:00 PM	1:30 PM
		NB mainline HOV at W Valley Hwy	12:00 PM	-
		NB ramp from W Valley Hwy	12:00 PM	-
		NB mainline station at Longacres Dr SW	12:00 PM	2:15 PM
		NB mainline HOV at Longacres Dr SW	12:00 PM	-
		SB mainline station at I-5	-	2:00 PM
		SB exit to I-5 NB	5:15 AM	12:00 PM
		SB exit to I-5 Southcenter Blvd	11:30 AM	12:00 PM

	SB mainline station at Andover Park W	-	1:30 PM
	SB mainline station at Interurban Ave S	-	1:15 PM
	SB ramp from Interurban Ave S	11:45 AM	-
	SB exit to Interurban Ave S	-	12:00 PM
	SB mainline station at Longacres Dr SW	-	12:00 PM
2 of 16	NB mainline station at Powell Ave SW	12:00 PM	2:15 PM
	NB mainline HOV at Powell Ave SW	12:00 PM	-
	NB mainline station south of SR 167	12:00 PM	2:15 PM
	NB mainline HOV south of SR 167	12:00 PM	-
	NB CD ramp from SR 167 SB	12:00 PM	-
	NB mainline station north of SR 167	12:00 PM	2:15 PM
	NB mainline HOV north of SR 167	12:00 PM	-
	NB ramp from SR 167 NB	5:30 AM	-
	NB CD north of SR 167	12:00 PM	-
	NB mainline station at Talbot Rd	12:00 PM	-
	NB mainline HOV at Talbot Rd	12:00 PM	-
	NB ramp from Talbot Rd	5:30 AM	1:30 PM
	NB mainline station at S 5th St	12:00 PM	-
	SB mainline station at Powell Ave SW	-	12:00 PM
	SB ramp from SR 167 SB	-	1:45 PM
	SB mainline station south of SR 167	-	12:00 PM
	SB exit to SR 167 SB	-	2:00 PM
	SB ramp from SR 167 NB	5:15 AM	12:45 PM
	SB mainline station north of SR 167	-	1:30 PM
	SB exit to SR 167 NB	-	12:00 PM
	SB mainline station at Talbot Rd	-	1:30 PM
	SB mainline station at S 9th St	-	1:15 PM
3 of 16	NB mainline station south of SR 169	12:00 PM	-
	NB mainline HOV south of SR 169	5:45 AM	-
	NB exit to SR 169 NB	12:00 PM	-
	NB mainline station north of SR 169	12:00 PM	-
	NB mainline HOV north of SR 169	5:45 AM	-
	NB ramp from SR 169	5:45 AM	12:00 PM
	NB mainline station at Sunset Blvd	12:00 PM	-
	NB mainline HOV at Sunset Blvd	5:45 AM	-
	NB ramp from Sunset Blvd	-	2:15 PM
	NB exit to NE Park Dr	12:00 PM	-
	NB mainline station at NE Park Dr	5:15 AM	-
	NB mainline HOV at NE Park Dr	5:45 AM	-
	NB mainline station at NE 24th St	5:30 AM	-
	NB mainline HOV at NE 24th St	5:45 AM	-
	SB ramp from SR 169	-	1:30 PM
	SB mainline station at SR 169	-	12:15 PM
	SB exit to Sunset Blvd	12:00 PM	7:15 PM
	SB mainline station at Sunset Blvd	-	12:15 PM
	SB mainline HOV at Sunset Blvd	12:00 PM	-

	SB ramp from NE Park Dr	-	1:15 PM
	SB HOV ramp from NE Park Dr	-	1:45 PM
	SB mainline station at NE Park Dr	-	12:00 PM
	SB mainline HOV at NE Park Dr	12:00 PM	-
	SB mainline station at NE 24th St	11:30 AM	1:30 PM
	SB mainline HOV at NE 24th St	12:00 PM	7:15 PM
4 of 16	NB exit to NE 30th St	12:00 PM	-
	NB mainline station at NE 30th St	5:30 AM	-
	NB mainline HOV at NE 30th St	5:45 AM	-
	NB mainline station at NE 37th St	5:30 AM	-
	NB exit to NE 44th St	12:00 PM	-
	NB mainline station at NE 44th St	5:30 AM	-
	NB ramp from NE 44th St	-	12:45 PM
	NB mainline station at SE 71nd St	5:30 AM	-
	NB mainline station at SE 64th St	5:30 AM	-
	SB mainline station at NE 30th St	11:30 AM	12:00 PM
	SB exit to NE 30th St	12:00 PM	-
	SB mainline station at NE 37th St	11:30 AM	1:30 PM
	SB mainline HOV at NE 37th St	12:00 PM	7:00 PM
	SB mainline station at NE 44th St	11:30 AM	12:00 PM
	SB mainline HOV at NE 44th St	12:00 PM	-
	SB exit to NE 44th St	12:00 PM	-
	SB mainline station at SE 72nd St	11:30 AM	12:00 PM
	SB mainline HOV at SE 72nd St	12:00 PM	-
	SB mainline station at SE 64th St	11:30 AM	12:00 PM
	SB mainline HOV at SE 64th St	12:00 PM	-
5 of 16	NB mainline station at SE 59th St	5:30 AM	-
	NB exit to 112th Ave SE	12:00 PM	-
	NB mainline station at 112th Ave SE	5:45 AM	-
	NB ramp from 112th Ave SE-NB	-	1:30 PM
	NB ramp from Coal Creek Pkwy	-	12:00 PM
	SB mainline station at SE 59th St	11:45 AM	12:00 PM
	SB mainline HOV at SE 59th St	12:00 PM	-
	SB mainline station at 112th Ave SE	11:30 AM	12:00 PM
	SB mainline HOV at 112th Ave SE	12:00 PM	-
	SB exit to 112th Ave SE	12:00 PM	-
	SB mainline station at SE 47th St	11:30 AM	12:00 PM
	SB mainline HOV at SE 47th St	12:00 PM	-
	SB ramp from Coal Crk Pkwy-SB	10:45 AM	-
	SB mainline station at Coal Creek Pkwy	11:30 AM	12:00 PM
	SB mainline HOV at Coal Creek Pkwy	12:00 PM	-
	SB exit to Coal Creek Pkwy	10:50 AM	7:15 PM
6 of 16	NB mainline station at SE 39th St	-	1:45 PM
	SB mainline station at SE 39th St	11:30 AM	12:00 PM
	SB mainline HOV at SE 39th St	12:00 PM	-
	SB ramp from I-90 EB	12:00 PM	-

	SB ramp from I-90 WB	-	12:15 PM
	SB mainline station at I-90	11:45 AM	12:00 PM
	SB mainline HOV at I-90	12:00 PM	-
	SB exit to I-90 WB	-	2:15 PM
	SB mainline station at SE 24th St	12:00 PM	12:15 PM
	SB mainline left HOV at SE 24th St	12:00 PM	-
	SB mainline station at SE 17th St	12:00 PM	12:00 PM
	SB mainline left HOV at SE 17th St	12:00 PM	-
7 of 16	NB exit to SE 8th St	-	1:00 PM
	NB exit to 116th Ave SE	-	12:00 PM
	SB ramp from SE 8th St	12:00 PM	-
	SB HOV ramp from SE 8th St	12:00 PM	-
	SB mainline station at SE 8th St	12:00 PM	12:15 PM
	SB mainline HOV at SE 8th St	12:00 PM	-
8 of 16	NB exit to NE 4th St	10:45 AM	12:00 PM
	NB exit to NE 4th St	-	12:00 PM
	NB ramp from NE 4th St	12:00 PM	-
	NB HOV ramp from NE 4th St	12:00 PM	7:00 PM
	NB HOV ramp from NE 6th St	12:00 PM	-
	NB CD south of NE 8th St	-	12:00 PM
	NB ramp from NE 8th St EB	12:00 PM	-
	NB exit to NE 8th St EB	11:30 AM	12:00 PM
	NB mainline station HOV at NE 8th St	12:00 PM	-
	NB exit to NE 8th St WB	-	12:00 PM
	NB ramp from NE 8th St WB	12:00 PM	-
	NB CD north of NE 8th St	12:00 PM	-
	EB 520 ramp from NE 10th St	12:00 PM	-
	SB mainline station south of NE 4th St	-	1:30 PM
	SB ramp from NE 4th St	12:00 PM	8:00 PM
	SB HOV ramp from NE 4th St	12:00 PM	-
	SB ramp from NE 8th St	12:00 PM	-
	SB exit to NE 4th St	-	12:00 PM
	SB HOV ramp from NE 4th St	12:00 PM	-
	SB CD south of NE 8th St	12:00 PM	12:00 PM
	SB exit to NE 8th St EB	10:15 AM	12:00 PM
	SB CD ramp from NE 8th St EB	12:00 PM	7:45 PM
	SB mainline station at NE 8th St	-	2:00 PM
	SB CD ramp from NE 8th St WB	12:00 PM	12:00 PM
	SB CD north of NE 8th St	10:15 AM	-
	SB exit to NE 8th St	-	12:00 PM
9 of 16	NB mainline station at NE 14th St	12:00 PM	-
	NB HOV station at NE 14th St	12:00 PM	-
	NB ramp from NE 8th St	12:00 PM	-
	NB HOV ramp from NE 8th St	12:00 PM	-
	NB mainline station south of SR 520	12:00 PM	-
	NB HOV station south of SR 520	12:00 PM	-

	NB ramp from SR 520 EB	12:00 PM	-
	NB ramp from SR 520 WB	12:00 PM	7:00 PM
	NB mainline station north of SR 520	12:00 PM	-
	NB HOV station north of SR 520	12:00 PM	-
	NB mainline station at NE 37th St	12:00 PM	2:00 PM
	NB HOV station at NE 37th St	12:00 PM	-
	NB mainline station at NE 46th St	12:00 PM	1:45 PM
	NB HOV station at NE 46th St	12:00 PM	-
	SB mainline station at NE 14th St	-	12:00 PM
	NB ramp from NE 8th St	12:00 PM	-
	SB mainline station south of SR 520	-	12:00 PM
	SB exit to SR 520 EB	-	12:00 PM
	SB ramp from SR 520 WB	-	7:00 PM
	SB mainline station north of SR 520	-	12:45 PM
	SB mainline station at NE 37th St	-	12:00 PM
	SB mainline station at NE 46th St	-	12:00 PM
10 of 16	NB mainline station at NE 57th St	12:00 PM	1:45 PM
	NB HOV station at NE 57th St	12:00 PM	-
	NB mainline station south of NE 70th PI	12:00 PM	1:45 PM
	NB HOV station south of NE 70th PI	12:00 PM	-
	NB bus exit to NE 70th PI	5:30 AM	-
	NB exit to NE 70th PI	10:45 AM	-
	NB mainline station north of NE 70th PI	12:00 PM	1:30 PM
	NB HOV station north of NE 70th PI	12:00 PM	-
	NB ramp from NE 70th PI	12:00 PM	-
	NB HOV ramp from NE 70th PI	12:00 PM	-
	SB mainline station at NE 57th St	-	12:00 PM
	SB ramp from NE 70th PI	11:45 AM	12:00 PM
	SB mainline station south of NE 70th PI	-	12:45 PM
	SB mainline station north of NE 70th PI	-	12:00 PM
11 of 16	NB mainline station south of NE 85th St	12:00 PM	1:45 PM
	NB HOV station south of NE 85th St	12:00 PM	-
	NB CD south of NE 85th St	11:30 AM	-
	NB ramp from NE 85th St EB	12:00 PM	2:00 PM
	NB exit to NE 85th St EB	12:00 PM	12:15 PM
	NB ramp from NE 85th St WB	12:00 PM	7:30 PM
	NB HOV ramp from NE 85th St WB	12:00 PM	-
	NB exit to NE 85th St WB	-	12:00 PM
	NB CD north of t NE 85th St	12:00 PM	-
	NB mainline station north of NE 85th St	12:00 PM	1:45 PM
	NB HOV station north of NE 85th St	12:00 PM	-
	NB mainline station at NE 97th St	12:00 PM	1:45 PM
	NB HOV station at NE 97th St	12:00 PM	-
	NB mainline station at NE 106th St	12:00 PM	1:45 PM
	NB HOV station at NE 106th St	12:00 PM	-
	SB mainline station south of NE 85th St	-	12:00 PM

	SB CD south of at NE 85th St-SB	-	12:15 PM
	SB ramp from NE 85th St EB	11:30 AM	-
	SB exit to NE 85th St WB	11:30 AM	-
	SB ramp from 85th St WB	12:00 PM	12:15 PM
	SB mainline station north of NE 85th St	-	12:00 PM
	SB mainline station at NE 97th St	-	12:00 PM
	SB mainline station at NE 106th St	-	12:00 PM
	SB HOV station at NE 106th St	-	12:00 PM
12 of 16	NB exit to NE 116th St	12:00 PM	12:15 PM
	NB mainline station at NE 116th St	12:00 PM	2:15 PM
	NB HOV station at NE 116th St	12:00 PM	-
	NB exit to NE 124th St	12:00 PM	-
	NB exit to Totem Lake	-	1:30 PM
	NB ramp from NE 124th St EB	12:00 PM	2:00 PM
	NB mainline station south of NE 124th St	12:00 PM	2:15 PM
	NB HOV station south of NE 124th St	12:00 PM	-
	NB ramp from NE 124th St WB	12:00 PM	2:15 PM
	NB ramp from Totem Lake	12:00 PM	-
	NB mainline station north of NE 124th St	12:00 PM	2:15 PM
	NB HOV station north of NE 124th St	12:00 PM	-
	NB HOV exit to NE 128th St	12:00 PM	-
	SB ramp from NE 116th St	12:00 PM	-
	SB HOV ramp from NE 116th St	-	12:00 PM
	SB mainline station at NE 116th St-SB	-	12:00 PM
	SB ramp from NE 124th St EB	-	1:00 PM
	SB HOV ramp from NE 124th St EB	-	12:00 PM
	SB mainline station south of NE 124th St	5:45 AM	12:00 PM
	SB ramp from NE 124th St WB	12:00 PM	-
	SB mainline station north of NE 124th St	5:45 AM	12:00 PM
	SB exit to NE 124th St	11:15 AM	-
13 of 16	NB mainline station at NE 132nd St	12:00 PM	2:15 PM
	NB HOV station at NE 132nd St	12:00 PM	-
	NB mainline HOV at NE 132nd St	11:45 AM	-
	NB mainline station at NE 140th St	12:00 PM	2:15 PM
	NB HOV station at NE 140th St	12:00 PM	-
	NB mainline station at NE 144th St	12:00 PM	-
	NB mainline HOV at NE 144th St	12:00 PM	-
	NB mainline station south of NE 160th St	12:00 PM	-
	NB mainline HOV south of NE 160th St	12:00 PM	-
	NB exit to NE 160th St	12:00 PM	-
	NB exit to SR 522	12:00 PM	-
	NB mainline station at NE 160th St-NB	12:00 PM	-
	NB mainline HOV at NE 160th St-NB	12:00 PM	-
	SB mainline station at NE 132nd St	5:45 AM	12:00 PM
	SB mainline station at NE 140th St	5:45 AM	12:00 PM
	SB mainline station at NE 144th St	11:45 AM	12:30 PM

	SB mainline station south of NE 160th SB	5:45 AM	12:00 PM
	SB ramp from NE 160th St	-	12:00 PM
	SB mainline station north of NE 160th St	5:45 AM	12:00 PM
	SB exit to NE 160th St	12:00 PM	-
14 of 16	NB mainline HOV south of SR 522	12:00 PM	-
	NB exit to SR 522 EB	12:00 PM	-
	NB mainline HOV at SR 522	12:00 PM	-
	NB CD ramp from SR 522 WB	12:00 PM	-
	NB mainline station north of SR 522	12:00 PM	-
	NB mainline HOV north of SR 522	12:00 PM	-
	NB mainline station south of NE 195th St	12:00 PM	-
	NB mainline HOV south of NE 195th St	12:00 PM	-
	NB ramp from WB SR 522	12:00 PM	12:30 PM
	NB mainline station north of NE 195th St	12:00 PM	-
	NB mainline HOV north of NE 195th St	12:00 PM	-
	NB ramp from NE 195th St	11:45 AM	-
	NB HOV ramp from NE 195th St	12:00 PM	-
	SB mainline station south of SR 522	5:45 AM	-
	SB mainline station just south of SR 522	5:30 AM	-
	SB exit to SR 522 EB	12:00 PM	-
	SB mainline station north of SR 522	5:30 AM	-
	SB mainline station south of NE 195th St	5:30 AM	-
	SB mainline station north of NE 195th St	5:30 AM	-
	SB exit to NE 195th St	-	12:30 PM
15 of 16	NB mainline station at 242nd St SE	12:00 PM	-
	NB mainline HOV at 242nd St SE	12:00 PM	-
	NB mainline station at 236th St SE	12:00 PM	-
	NB mainline HOV at 236th St SE	12:00 PM	-
	NB mainline station at 230th St SE	12:00 PM	-
	NB mainline HOV at 230th St SE	12:00 PM	-
	NB ramp from SR 527 NB	10:00 AM	-
	NB HOV ramp from SR 527 NB	12:00 PM	-
	NB mainline station south of SR 527	12:00 PM	-
	NB mainline HOV south of SR 527	12:00 PM	-
	NB HOV ramp from SR 527 SB	11:15 AM	-
	NB mainline station north of SR 527	12:00 PM	-
	NB mainline HOV north of SR 527	12:00 PM	-
	NB mainline station at 216th St SE	12:00 PM	1:15 PM
	NB mainline HOV at 216th St SE	12:00 PM	-
	SB mainline station at 242nd St SE	5:30 AM	-
	SB mainline station at 236th St SE	5:30 AM	-
	SB mainline station at 230th St SE	5:30 AM	-
	SB mainline station south of SR 527	5:30 AM	-
	SB ramp from SR 527 SB	5:00 AM	12:00 PM
	SB HOV ramp from SR 527 SB	5:45 AM	12:30 PM
	SB exit to R 527	-	1:45 PM

	16 of 16	SB mainline station north of SR 527	5:30 AM	-
		SB mainline station at 216th St SE	5:30 AM	-
		NB mainline station at 208th St SE	12:00 PM	1:15 PM
		NB mainline HOV at 208th St SE	12:00 PM	-
		NB mainline station at 200th St SE	12:00 PM	1:15 PM
		NB mainline HOV at 200th St SE	12:00 PM	-
		NB mainline station at Damson Rd	12:00 PM	1:15 PM
		NB mainline HOV at Damson Rd	12:00 PM	-
		NB mainline station at SR524	12:00 PM	2:15 PM
		NB mainline HOV at SR524	12:00 PM	-
		NB exit to I-5 NB	-	2:00 PM
		NB mainline station at I-5	12:00 PM	-
		SB ramp from I-5 SB	5:45 AM	-
		SB mainline station at 208th St SE	5:30 AM	-
		SB mainline station at 200th St SE	5:30 AM	-
		SB mainline station at Damson Rd	5:30 AM	-
		SB mainline station at SR524	5:45 AM	-
		SB mainline at I-5	5:45 AM	-
		NB exit to I-5 SB	12:00 PM	-
		SB SR 525 exit to I-5 SB	5:30 AM	-
SR 509	3 of 4	NB HOV exit to S Cloverdale St	-	12:15 PM
		SB mainline station at 1st Ave S	12:00 PM	-
		SB exit to 1st Ave S	12:00 PM	-
	4 of 4	NB exit to S Holden St	12:00 PM	-
		NB ramp from SR 99	5:45 AM	-
		SB mainline station at S Holden St	12:00 PM	-
		SB mainline HOV at S Holden St	12:00 PM	-
SR 518	2 of 3	EB mainline station at Sea-Tac	11:15 AM	10:15 PM
		EB ramp from Sea-Tac garage	12:00 PM	1:30 PM
		EB ramp from Sea-Tac	11:15 AM	-
		EB mainline station SR 99	-	1:30 PM
		EB mainline station east of SR 99	11:30 AM	1:15 PM
		EB ramp from SR 99	-	12:45 PM
		WB ramp from Sea-Tac	10:15 AM	-
		WB exit to S 154th St	12:00 PM	1:00 PM
		WB exit to SR 99 SB	11:45 AM	-
	3 of 3	EB mainline station at 42nd Ave S	11:30 AM	1:15 PM
		EB exit to 51st Ave S	11:30 AM	12:00 PM
		EB mainline station at 51st Ave S	12:00 PM	1:15 PM
		I-405 NB mainline at I-5	12:00 PM	1:15 PM
		WB mainline station at 42nd Ave S	10:00 AM	-
		WB mainline station at 51st Ave S	-	12:00 PM
WB ramp from 51st Ave S	12:00 PM	-		
EB exit to I-5 NB	11:30 AM	1:15 PM		
WB ramp from I-5 SB	10:00 AM	12:00 PM		
I-405 SB mainline station at I-5	-	2:00 PM		

SR 520	1 of 6	WB exit to I-5 SB	10:00 AM	12:30 PM
		WB mainline station at E Roanoke St	-	12:30 PM
		WB exit to I-5 NB	12:00 PM	-
		WB exit to E Roanoke St	12:00 PM	-
		WB ramp from Montlake Blvd E	12:00 PM	1:45 PM
	4 of 6	EB ramp from I-405 SB	-	12:00 PM
		EB exit to I-405 NB	12:00 PM	-
		WB exit to I-405 SB	-	7:00 PM
		WB exit to I-405 NB	12:00 PM	7:00 PM
		WB mainline station east of I-405	-	7:00 PM
		WB ramp from 124th Ave NE	11:45 AM	12:15 PM
		WB HOV ramp from 124th Ave NE	12:00 PM	-
		WB mainline HOV at 130th Ave NE	-	7:15 PM
		WB mainline HOV at 140th Ave NE	-	7:00 PM
	5 of 6	EB exit to 148th Ave NE	-	12:00 PM
		EB ramp from 148th Ave NE	12:00 PM	-
		EB mainline station at NE 36th St	12:00 PM	-
		EB mainline HOV at NE 40th St	12:00 PM	-
		EB exit to NE 40th St	-	12:00 PM
		EB ramp from NE 40th St	11:45 AM	-
		EB HOV ramp from NE 40th St	11:45 AM	-
		EB mainline HOV at NE 51st St	12:00 PM	-
		EB CD at NE 51st St	11:45 AM	-
		EB CD ramp from NE 51st St	11:45 AM	-
		WB HOV ramp from 148th Ave NE SB	-	1:30 PM
		WB ramp from 148th Ave NE SB	12:00 PM	7:15 PM
		WB mainline HOV at 148th Ave NE	-	7:15 PM
		WB ramp from 148th Ave NE NB	11:45 AM	-
		WB ramp from NE 40th St	12:00 PM	-
		WB exit to NE 40th St	-	12:45 PM
		WB exit to CD at NE 51st St	-	12:45 PM
	WB exit to NE 51st St	-	12:45 PM	
	6 of 6	EB mainline station at NE 60th St	12:00 PM	-
EB mainline station west of W Lake Sammamish Pkwy NE		12:00 PM	-	
EB mainline station east of W Lake Sammamish Pkwy NE		12:00 PM	-	
EB mainline station at SR 202		12:00 PM	-	
EB ramp from NE 76th St		12:00 PM	1:00 PM	
EB mainline station at NE 76th St		12:00 PM	-	
WB mainline station at NE 60th St		-	12:45 PM	
WB mainline station west of W Lake Sammamish Pkwy NE		-	12:00 PM	
WB ramp from W Lake Sammamish Pkwy NE		-	1:45 PM	
WB mainline station east of W Lake Sammamish Pkwy NE		-	12:00 PM	
WB ramp from SR 202 WB		-	2:00 PM	
WB ramp from SR 202 EB		-	12:45 PM	
WB HOV ramp from SR 202 EB		-	7:45 PM	
WB mainline station at EB Redmond Wy-WB		-	12:00 PM	

		WB mainline station at NE 76th St	-	12:00 PM
SR 522	1 of 4	EB ramp from I-405 SB	12:00 PM	-
		EB ramp from I-405 NB	12:00 PM	-
		WB exit to I-405 NB	12:00 PM	-
	2 of 4	EB exit to SR 9	12:00 PM	-
		EB ramp from SR 9	12:00 PM	-
		EB mainline station at SR 9	12:00 PM	-
		WB ramp from SR 9	-	12:00 PM
		WB exit to SR 9	-	12:00 PM
	3 of 4	WB mainline station at SR 9	5:45 AM	12:15 PM
		EB mainline at Echo Lake Rd	12:00 PM	-
		EB exit to Echo Lake Rd	12:00 PM	-
		WB mainline at Echo Lake Rd	5:30 AM	12:15 PM
	4 of 4	WB ramp from Echo Lake Rd	-	12:00 PM
		EB mainline west of W Main St	12:00 PM	-
		EB mainline station at W Main St	12:00 PM	-
		EB mainline station east of W Main St	12:00 PM	-
		EB exit to US 2 WB	12:00 PM	-
		EB exit to US 2 EB	12:00 PM	-
		WB mainline west of W Main St	5:30 AM	2:15 PM
WB ramp from W Main St		5:45 AM	-	
WB mainline station at W Main St		5:15 AM	12:15 PM	
WB mainline station east of W Main St		5:30 AM	-	
WB ramp from US 2	5:15 AM	-		
SR 525	1 of 2	NB exit to Alderwood Mall Pkwy	12:00 PM	-
		NB ramp from Alderwood Mall Pkwy	12:00 PM	-
		SB ramp from Alderwood Mall Pkwy	12:00 PM	-
		SB mainline station at Alderwood Mall Pkwy	5:45 AM	-
	2 of 2	NB exit to SR 99	12:00 PM	-
		NB ramp from SR 99 NB	12:00 PM	-
		SB ramp from SR 99 NB	5:45 AM	-
		SB ramp from SR 99 SB	5:45 AM	-
SR 526	2 of 2	EB mainline station at Evergreen Way	12:00 PM	-
		EB ramp from Evergreen Way	11:45 AM	-
		SB HOV exit to I-5 SB	5:15 AM	-
		SB exit to I-5 SB	12:00 PM	-
		WB mainline station at Evergreen Way	5:00 AM	1:45 PM
		WB ramp from I-5 NB	-	1:45 PM
		WB ramp from I-5 SB	4:30 AM	1:45 PM
SR 599	1 of 2	SB exit to I-5 SB, Rt	10:00 AM	-
		SB exit to I-5 SB, Lt	-	2:15 PM
		SB HOV exit to I-5 SB, Lt	12:00 PM	-
		SB ramp from S 133rd St	12:00 PM	2:15 PM
	2 of 2	NB exit to Tukwilla International Blvd	-	1:15 PM
		SB ramp from S 116th Way	12:00 PM	2:15 PM
		SB exit to SR 99 SB	11:45 AM	-