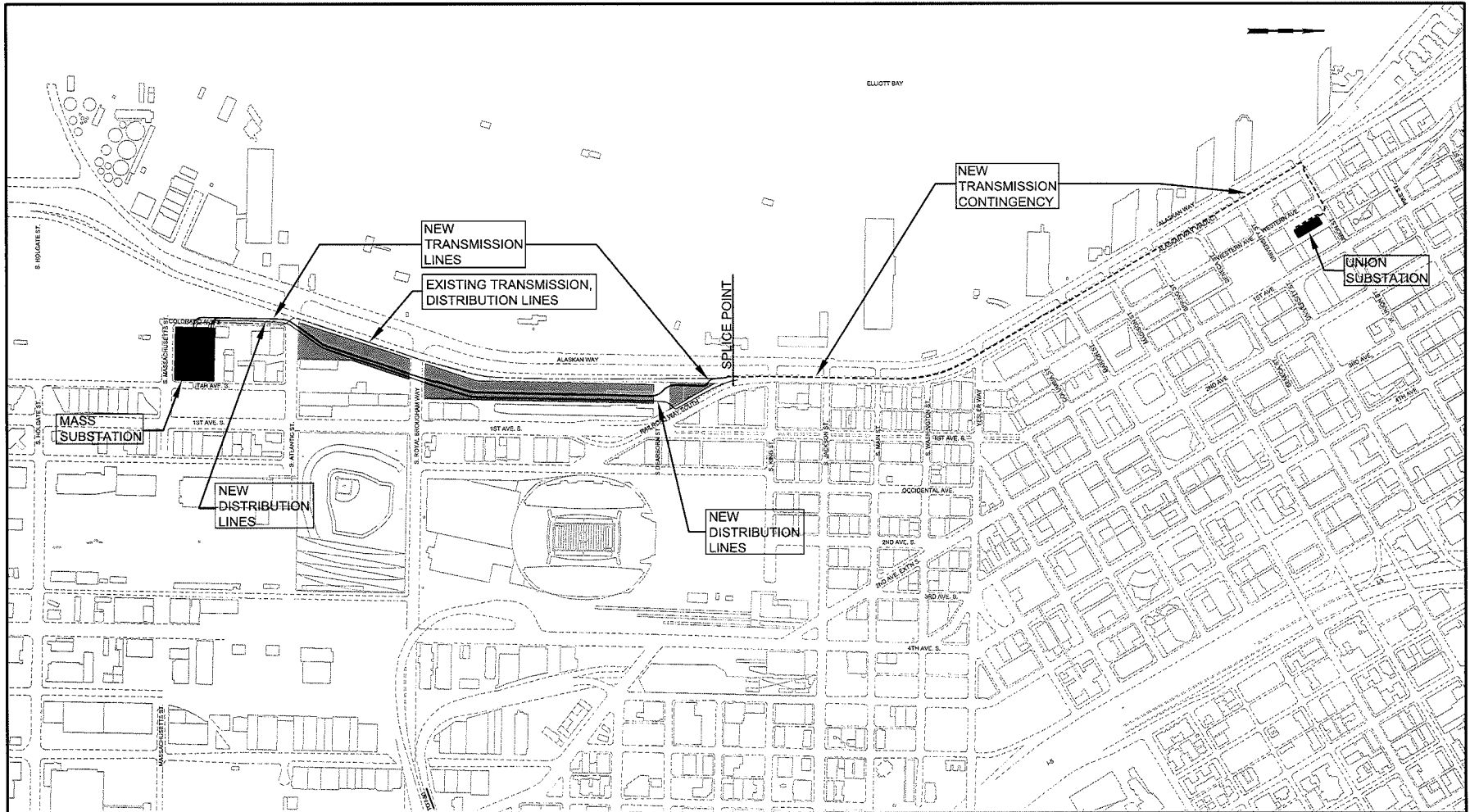


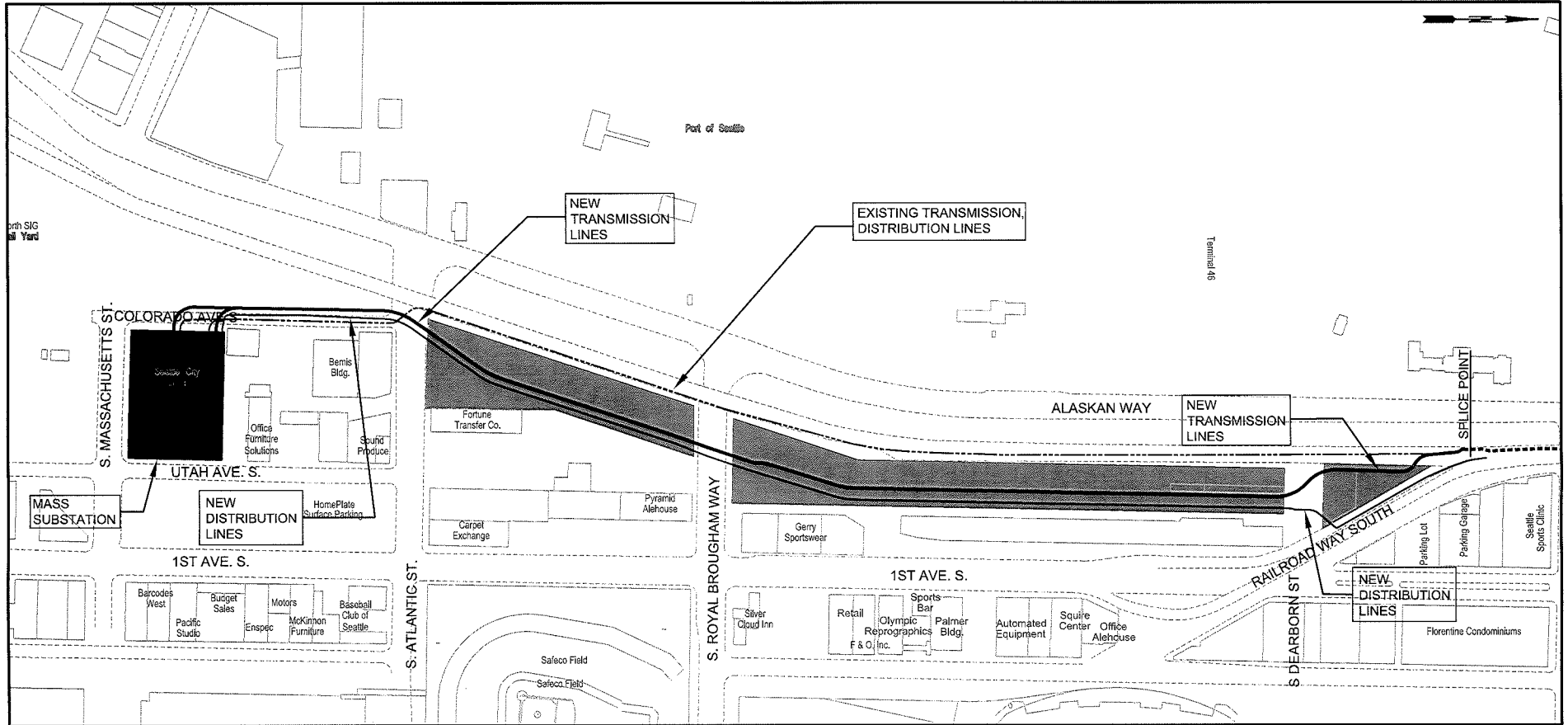
S. MASSACHUSETTS ST. TO RAILROAD WAY S. - ELECTRICAL LINE RELOCATION PROJECT



LEGEND:	
	TRANSMISSION
	DISTRIBUTION
	TRANSMISSION CONTINGENCY
	EXISTING TRANSMISSION, DISTRIBUTION LINES
	SUBSTATION
	WSDOT OWNED PROPERTY

VICINITY MAP
FIG 1

S. MASSACHUSETTS ST. TO RAILROAD WAY S. - ELECTRICAL LINE RELOCATION PROJECT

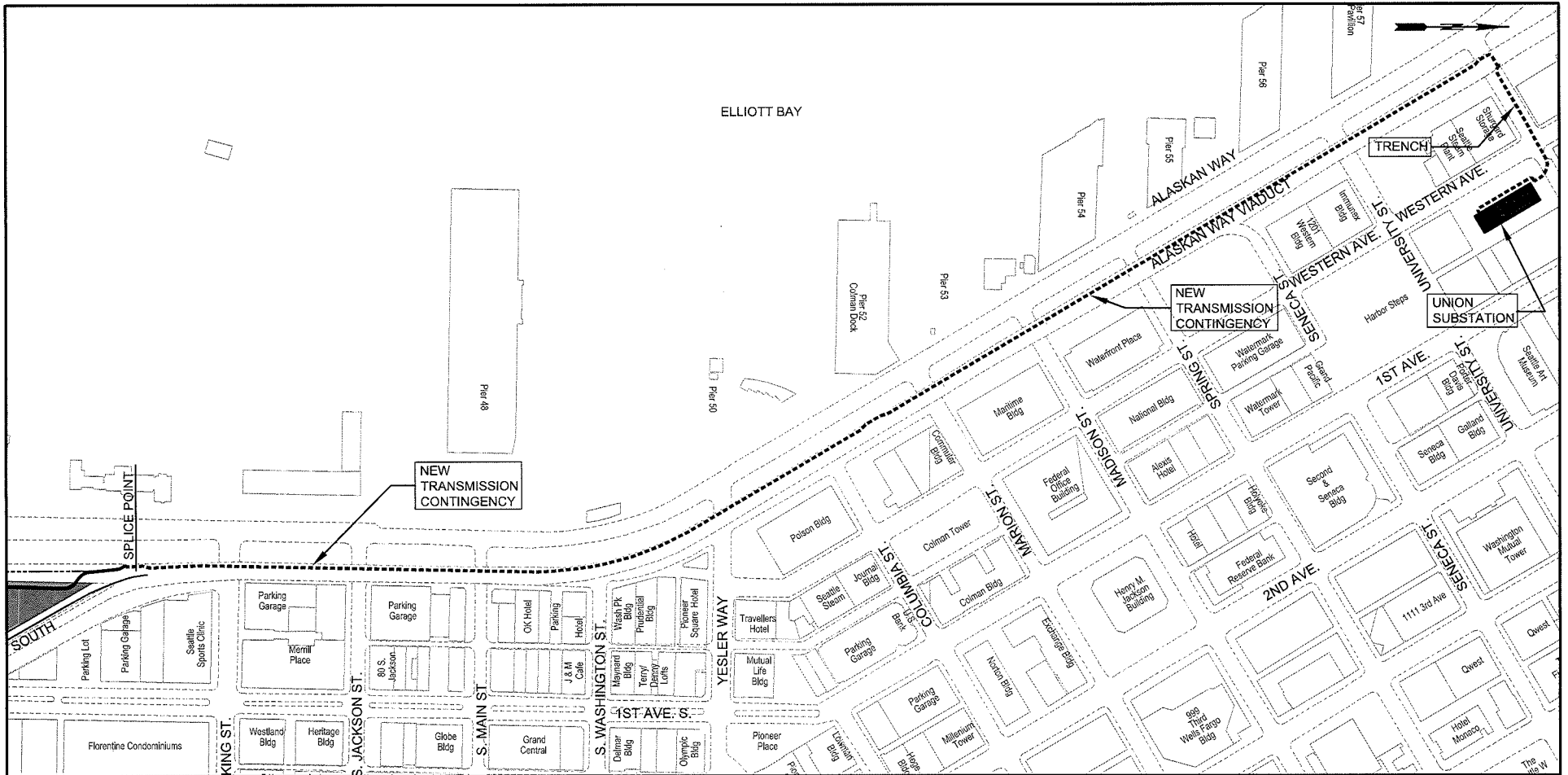


LEGEND:

- TRANSMISSION
- - - DISTRIBUTION
- - - TRANSMISSION CONTINGENCY
- - - EXISTING TRANSMISSION, DISTRIBUTION LINES
- SUBSTATION
- WSDOT OWNED PROPERTY

DUCT BANK ALIGNMENT
FIG 2

S. MASSACHUSETTS ST. TO RAILROAD WAY S. - ELECTRICAL LINE RELOCATION PROJECT



LEGEND:

- TRANSMISSION
- DISTRIBUTION
- - - TRANSMISSION CONTINGENCY
- - - EXISTING TRANSMISSION, DISTRIBUTION LINES
- SUBSTATION
- WSDOT OWNED PROPERTY

**TRANSMISSION
CONTINGENCY
ALIGNMENT
FIG 3**